



CITY OF OMAHA
NPDES PERMIT FOR THE MUNICIPAL SEPARATE
STORM SEWER SYSTEM (MS4)
NE0133698
2025 ANNUAL REPORT



Submitted by:
Environmental Quality Control Division
5600 S. 10 St.
Omaha, NE 68107


3/31/2026

Table of Contents

Introduction.....	4
A. Public Education & Outreach.....	5
B. Public Participation & Involvement.....	9
C. Illicit Discharge Detection & Elimination.....	11
D. Construction Site Program	18
E. Post Construction Runoff Control.....	23
F. Pollution Prevention/Good Housekeeping	27
G. Industrial Facilities	41
H. Stormwater Monitoring	44
I. Additional Permit Reporting Requirements	47
1. Status of MCMs and Associated BMPs.....	47
2. Proposed SWMP Changes and Revisions	47
3. Additional Monitoring Data and Land Use	47
4. Evaluation Assessment	50
5. Expenditures for the Storm Water Program	53
ATTACHMENT A	55
ATTACHMENT B	64
ATTACHMENT C	75
ATTACHMENT D	77
ATTACHMENT E	96
ATTACHMENT F.....	102
ATTACHMENT G.....	131

Report of Certification

“I certify under penalty of law that this document and all attachments were prepared under my direction or supervision in accordance with a system designed to assure that qualified personnel properly gathered and evaluated the information submitted. Based on my inquiry of the person or persons who manage the system or those persons directly responsible for gathering the information, the information submitted is to the best of my knowledge and belief, true, accurate, and complete. I am aware that there are significant penalties for submitting false information, including the possibility of fine and imprisonment for known violations. See 18 U.S.C. 1001 and 33 U.S.C 1319, and Neb. Rev. Stat. 81-1508 thru 81-1508.02.”



Signature of Authorized Representative or Cognizant Official

March 31, 2026

Date

James Kee

Printed Name

EQCD Manager

Title

Introduction

The third Omaha Municipal Separate Storm Sewer System (MS4) National Pollutant Discharge Elimination System (NPDES) Permit (NE0133698/PCS 999428) was issued by the Nebraska Department of Environment and Energy (NDEE) and became effective on April 1, 2018. The MS4 permit authorizes the City of Omaha to discharge stormwater from all existing City of Omaha owned or operated MS4 outfalls to the Elkhorn River, the Papillion Creek, the Missouri River, and their tributaries subject to the identified limitations and the Storm Water Management Plan (SWMP) as modified. The City's Environmental Quality Control Division (EQCD) oversees the administration of the permit and ensures that the City is in compliance with the permit requirements.

The MS4 permit was issued for a five-year period and expired on March 31, 2023. The NDEQ issued an administrative extension to this permit on April 3, 2023. The MS4 permit identifies the current City of Omaha SWMP. The SWMP requires the City to submit an annual report. In addition, reports will be made available to the public on the Omaha Stormwater Program (www.omahastormwater.org) and Papillion Creek Watershed Partnership web sites (www.papiopartnership.org).

The City of Omaha Departments that participates in meeting the MS4 permit requirements include:

- Public Works Department
 - Environmental Quality Control Division
 - Street Maintenance Division
 - Sewer Maintenance Division
 - Construction Division
 - Design Division
- Parks, Recreation and Public Property Department
 - Park Maintenance
 - Golf Operations
- Fire Department
- Law Department
- Planning Department

The City is committed to partnering with several organizations to meet the MS4 requirements in the most efficient manner possible. The major partners are listed below. The City intends to continue developing additional partnerships throughout the permit cycle to meet the permit requirements.

- Keep Omaha Beautiful (KOB)
- Papillion Creek Watershed Partnership (PCWP)
- Douglas-Sarpy County Extension Office
- Papio-Missouri River Natural Resource District (P-MRNRD)
- University of Nebraska at Omaha

This report satisfies the annual reporting requirement and covers the calendar year from January 1, 2025 through December 31, 2025. The report is laid out as follows: the program minimum control measures (MCMs) are shaded, the permit requirements are underlined, and the City's description of permit compliance is in plain text.

A. Public Education & Outreach

1. BMPs 1, 3, and 4: Develop a plan for outreach that defines the goals, objectives, target audience and distribution process of materials for the public education and outreach program.

Target Goals & Implementation Schedule: Year 1 – Develop a 5-year education and outreach plan. Years 2-5 – Review and update the plan each permit year and include the revised plan in the Annual Report.

The City of Omaha developed in 2019 a 5-year education and outreach plan. The plan outlines the program goals, target audiences, distribution methods and strategies, tracking, and assessment. The plan was submitted with the 2019 MS4 Annual Report and is available upon request. There were no updates to the plan in 2025. Education and outreach efforts have continued throughout 2025. Below is a summary of those efforts.

Outreach Events and Material Distribution

In 2025, The City of Omaha Stormwater Program conducted 23 outreach events with the public, schools, commercial companies, and community organizations with 6,935 attendees. In addition, there were 4 distributions of outreach materials to various construction sites and the general public. Total physical outreach materials distributed by the Omaha Stormwater Program in 2025 was 3,249. Outreach materials are also available on OmahaStormwater.org and in 2025 they were downloaded a total of 14,177 times. This includes brochures, children’s activities, fact sheets, manuals, and outreach materials.

The City continued to contract with Keep Omaha Beautiful, Inc. (KOB) in 2025 for stormwater education and outreach and to distribute educational information. KOB conducted 245 outreach events with 13,313 attendees. Total materials distributed at these events was 1,742. Outreach materials distributed covered topics concerning stormwater pollution, litter reduction, household hazardous waste, and more. An inventory of public education and outreach materials is provided in [Attachment E](#).

KOB events also included training and certification for teachers on environmental education, including stormwater runoff. Teachers who attended these events provided the number of students they would apply their training to, helping to better understand the full impact this training can have in the community. The total students reached from these teachers is 69,612. The table below summarizes these totals, except for student reach since that would represent potential attendees and not actual ones.

Outreach Events & Materials			
	Events	Attendees	Materials
Omaha Stormwater	23	6,935	3,249
OmahaStormwater.org downloads			14,177
KOB	245	13,313	1,742
Total	268	21,102	20,406

Topics at these events ranged from general stormwater education to rain harvesting workshops to information on green infrastructure. A summary table of these education and outreach events can be found in [Attachment D](#). Two specific events, the Sediment and Erosion Control Seminar and World O! Water, as well as other Education and Outreach efforts are described in further detail below.

- The City of Omaha Stormwater Program partnered with Douglas County Environmental Services, the Nebraska Department of Water, Energy, and Environment (NDWEE), the Papio-Missouri River NRD, and the Papillion Creek Watershed partnership (PCWP) to present the annual Sediment and Erosion Control Seminar on February 13th, 2025. Vendors included ASP Enterprises, Advanced Drainage Systems Inc. (ADS), Miller Seed Co, JEO Consulting Group Inc., GSEC LLC, and Garrets Lawn Service. The event was held virtually and in-person. There were 437 people that attended the seminar. Presentations at the event included:
 - NDEE Updates and Construction Stormwater Common Deficiencies – Randol Wehrbein, NDWEE
 - Stormwater Program Update – Casey Black, City of Omaha Stormwater Program
 - The Before and After of Construction Stormwater Management – John Chapman, University of Minnesota
 - ORSDM Update – Perrin Niemann, Jacobs Engineering
 - Hanscom Park Project Case Study – Aaron Hirsh, Embris Group; Erik Dickes, City of Omaha Public Works - Design
 - Construction Stormwater Panel Discussion – Amanda Grint, Papillion-Missouri River NRD, BHI; Jim Kee, City of Omaha; Ryan Joe, JEO/South Sarpy Watershed; Phillip Halsted, NDEE

- The World O! Water Festival event had another successful year in 2025. Activities focused upon water conservation, pollution prevention, and recreation. World O! Water promotes activities that allow event-goers to physically interact with the concepts being presented to them. Some example activities from 2025 were a stormwater plinko game, rain barrel fishing, a new rain garden model, a 3D floodplain model, and a new addition of live animal shows. Additionally, World O! Water incorporated DIY activity sections. Attendees could work on fun games by themselves with little oversight. Some examples of these were excavating frozen animal figurines and a watercolor butterfly activity. World O! Water had 35 total participants at the event. Some examples of these were Keep Omaha Beautiful, Conservation Nebraska, the Invention Scouts, and the US Army Corps of Engineers. The Army Corps had an interactive stream table where you could learn about how water paths can be manipulated using engineering principles. Conservation Nebraska also had take-home citizen science water testing kits. World O! Water had 726 total attendees for the event. Overall, it was a fun and informative event. Based on a post-event survey by Keep Omaha Beautiful, 98% of participants were either very satisfied or satisfied with the event, with 1 person being neither satisfied nor dissatisfied. Also, 96% of participants said it was extremely or very beneficial for them to attend. This was the 21st successful year the event was held.

In addition to the distribution of educational brochures and public outreach events, Keep Omaha Beautiful, Inc. coordinated several public service announcements (PSAs) and other information regarding stormwater pollution through radio, television, social media, and other means such as e-newsletters in 2025. In total there were 91 PSA's with the breakdown by type provided in the table below. Topics and events addressed by these spots included stormwater pollution prevention, proper firework disposal, World O! Water, and storm drain marking.

PSA's	
Media Coverage	8
Partner Share/Mention	1
Paid Ad	15
E-News	11
Social media	53
Total	91

Website

The City of Omaha Stormwater Program website is OmahaStormwater.org. The website provides many resources for stormwater management and is organized generally by target audience: residential, commercial, construction, and industrial. From the website homeowners can learn of what they can do at their home to manage stormwater runoff. Industrial facilities can learn how to apply for a permit as well as resources to help them maintain compliance. Developers and engineers can access the necessary documents to apply for Grading Permits and Post-Construction Stormwater Management Plans (PCSMP). The Program has two additional websites, OmahaPlants.org and WorldOWater.org. OmahaPlants.org provides plant information for use in green infrastructure practices. WorldOWater.org focuses on the annual World O! Water family event and provides additional resources to support it.

On the website, the public can access the City's current MS4 permit, past and current annual reports, and submit complaints or comments through an online form. The Stormwater Program also maintains a Facebook Page and provides additional communication with the public. Regular status updates sharing facts on stormwater, demonstration projects, and other related information were posted and helped to connect the public to the Omaha Stormwater website.

In 2025, the three websites had a total of 19,003 sessions with 41,220 total page views. The Omaha Stormwater Program Facebook page had 28,072 total views. Tables compiling the monthly breakdown for OmahaStormwater.org and the Omaha Stormwater Program Facebook Page can be found in [Attachment D](#). Below is a summary of website traffic for the three websites in 2025.

2025 Website Summary

	Users	Page Views	Sessions
OmahaStormwater.org	7,613	18,627	13,179
OmahaPlants.org	680	2,167	906
WorldOWater.org	4,389	20,426	4,918
Total	12,682	41,220	19,003

Signage

On-site, educational signage has been placed at many of the City's demonstration projects over the years, including at the UnderTheSink Facility, Orchard Park, Saddlebrook Joint Use Facility, Metropolitan Community College (MCC) Fort Omaha Campus, Creighton Prep, the University of Nebraska Omaha Welcome Center, Benson East Entrance at 58th & Maple, and Dundee Elementary School. No new signs were installed in 2025. Smaller, non-site-specific signs for rain gardens and permeable pavement have been developed and can be placed at other City green infrastructure (GI) project sites.

Educational signs were placed at Orchard Park, Adams Park, Saddlebrook Community Center, Saddle Hills Park, Zorinsky Aquatic Center, Prairie Lane Park, and Spring Lake Park. These signs encouraged participants to explore green infrastructure installations that they may not have even realized were green infrastructure measures located near them. Efforts will be implemented in 2026 to assess condition and maintenance needs of the educational signs.

In addition to signage at demonstration projects, fact sheets for City of Omaha GI projects have been developed to share basic information on each project with the community. There are 26 project fact sheets, and these are shared with participants on tours and other outreach events. These GI fact sheets have also been uploaded to the Omaha Stormwater Program’s website, OmahaStormwater.org, for public access and linked to their respective projects. Information provided includes photos, background information, and other project details. No new project fact sheets were developed in 2025.

Pet Waste Campaign

The City of Omaha Stormwater Program developed and implemented a pet waste campaign in 2009. Advertisements were developed and published in several publications and locations across the city. We continue to use these materials today as part of our education and outreach program. It was a very successful campaign and won the Silver Award in the Total Advertising Campaign category from the Eighth Annual Service Industry Advertising Awards. In 2025, 587 pet waste dispensers and 10 pet waste brochures, 6 in Spanish, were distributed at outreach events. Pet waste bags are also supplied to two dog parks through Omaha Dog Park Advocates. In 2025, a total of 19,200 bags were distributed to those parks.

This permit requirement continues to be met.

2. BMP 2: Maintain and update appropriate messages for targeted residential, construction, and commercial issues.

Target Goals & Implementation Schedule: Year 1 – Inventory current outreach materials in each of these targeted areas and develop new materials as needed. Years 2-5 – Provide copies of new outreach materials in the annual report.

The City of Omaha Environmental Quality Control Division has developed many outreach materials over the years. As reported in the 2019 Annual report, these materials have been inventoried and categorized into the following target areas: residential, construction, commercial, and industrial. In 2025, a new Spanish version of the brochure “Auto Maintenance at Home”, was added to our outreach materials. We also acquired new stickers showcasing our stormwater logo and our website, which will continue to be used as give-away items at our outreach events. All brochures and educational material are available online at OmahaStormwater.org

This permit requirement continues to be met.

B. Public Participation & Involvement

1. BMP 1: Provide opportunities for citizens to comment on new rules, ordinances, and regulations regarding the MS4

Target Goals & Implementation Schedule: On-Going All Years – Post on the City Stormwater Website proposed changes to rules, ordinances, and regulations. Provide information in the annual report on approved changes and input received from the public.

There were no changes to rules, ordinances, or regulations in 2025.

This permit requirement continues to be met.

2. BMP 2: Create opportunities for citizens to participate in the implementation of stormwater controls.

Target Goals & Implementation Schedule: On-Going All Years – Post on the City Stormwater Website opportunities for public involvement in stormwater control related activities.

The City of Omaha Stormwater Program’s website is regularly updated throughout the year with information on opportunities for citizens to participate. Events and information include the Sediment & Erosion Control conference, World O! Water festival, proper handling of fireworks debris, and various outreach events. Social media, including the Omaha Stormwater Facebook Page, the City of Omaha’s Public Works Twitter account, and Keep Omaha Beautiful’s Facebook Page and Twitter account is used to further educate and engage with the public on stormwater-related topics.

The public is also encouraged to attend the Papillion Creek Watershed Partnership’s meetings held regularly throughout the year, to discuss watershed and water quality policies. There were three meetings held in the 2025 calendar year. The following table summarizes the times and attendance for the meetings.

Date	Count	Target Market	Comments
02/27/2025	18	Partnership Members	Partnership Meeting
04/02/2025	17	Partnership Members	Partnership Meeting
04/28/2025	16	Partnership Members	Partnership Meeting

Storm Drain Marking

KOB coordinated neighborhood groups and scout troops in 2025 to mark and clean storm sewer inlets. In total, 1257 storm drain inlets were marked with disks or cleaned. A total of 70.5 bags of trash and recyclables were collected during these events. There were 526 inlets cleaned that were already marked. Through KOB’s coordination, 169 youth and adult volunteers participated in inlet marking, totaling 364 hours of community service hours. Bilingual “Only Rain Down the Storm Drain” educational door hangers (which highlights HHW and Under the Sink) are distributed to individuals living near storm drains that were marked. A total of 397 of these educational door hangers were distributed. KOB also provides inlet marking discs to contractors installing storm sewers in the Omaha area. In 2025, a total of 86 discs were sold to contractors.

Dog Parks

The City of Omaha has partnered with the Omaha Dog Park Advocates by supplying Pet Waste Bag Stations and Pet Waste Bags for the two dog parks in Omaha. The Advocates keep the dispensers supplied with bags and submit a count to EQCD. A total of 19,200 bags were distributed during 2025.

This permit requirement continues to be met.

3. BMP 3: Provide access to information about the City's SWMP

Target Goals & Implementation Schedule: *On-going All Years – Maintain current City SWMP and MS4 annual reports on the Omaha Stormwater website.*

The Omaha Stormwater website is current with the 2024 Annual Report and current version of the SWMP. The website will be updated with the 2025 Annual Report upon its completion.

This permit requirement continues to be met.

C. Illicit Discharge Detection & Elimination

1. BMP 1a: Maintain a compliance plan or mechanism to follow up on illicit discharges.

Target Goals & Implementation Schedule: *On-going All Years – Maintain the compliance procedures per the permit requirements.*

The City of Omaha’s compliance plan is titled the Omaha Environmental Enforcement Manual and was submitted with the 2019 MS4 Annual Report and is available upon request. This manual describes the City’s enforcement goals, process and mechanisms, program priorities, and civil penalty policy. No updates were made in 2025.

This permit requirement continues to be met.

2. BMP 1b: Maintain a map showing all known MS4 outfalls and the location of all state-designated waters receiving direct discharges from MS4 outfalls.

Target Goals & Implementation Schedule: *On-Going All Years – Maintain a continually updated storm sewer system map per the permit requirements.*

The City of Omaha’s Sewer Maintenance Division is responsible for maintaining and updating the separate storm sewer system map, in addition to sanitary and combination sewers. EQCD utilizes this information to catalogue outfalls and support outfall screening efforts. The mapping of State-designated waters is maintained by the City’s GIS department. They utilize USGS data and LiDAR flown periodically for the City to identify waterbodies and maintain the map layer. GIS map layers of impaired waters are obtained from the Nebraska Department of Water, Energy & Environment, (NDWEE),

<https://gis.ne.gov/portal/home/item.html?id=104f3637fe6c4894bf8a1a91a6af8b1a>.

This permit requirement continues to be met.

3. BMP 1c: Conduct field screening activities per the permit requirements (set forth in 40 CFR Part 122.26(d)(1)(iv)(D)) specifically geared to local TMDL pollutants of concern such as *E. coli* and to eliminate illicit discharges.

Target Goals & Implementation Schedule: *Year 1 – Develop dry-weather screening, sampling, and quality control plan to address pollutants of concern. Conduct screening under current plan during Year 1. On-Going All Years – Annually conduct dry-weather monitoring according to screening and sampling plan.*

There were 666 potential outfalls identified by EQCD using GIS collected information. In 2025, the GIS information was reviewed to ensure all applicable outfalls are being screened. The City acquired an additional 17 outfalls from annexations in 2025, bringing the total potential outfalls to 683.

When potential outfalls are identified through an annual review of sewer GIS data, they are classified as new to the outfall inventory for screening. Once screened, the outfalls are then classified as priority outfalls if they are 72” or greater or had a documented illicit discharge, regardless of size. Priority outfalls are screened annually. Outfalls that are documented with an illicit discharge are updated to priority status and screened

annually for the next three years. If no illicit discharge is observed in those three years and it is less than 72", its status is updated to non-priority. Annexations of Sanitary & Improvement Districts (S&IDs) can occur periodically. When this occurs, all annexed outfalls are added as new to the outfall inventory for field screening. Based on the field screening, they are then classified as being a priority outfall or not. CityWorks asset management software is used to document outfall screening efforts.

All outfall screenings are conducted after 48 hours of dry weather. An outfall reconnaissance inspection form is completed and a Physical Characteristics Examination is completed, if flow is present. If an illicit discharge is encountered EQCD Inspectors are to call supervisory staff immediately. The supervisor reviews the findings with the inspectors, allocates additional resources needed to assist, and an investigation begins to determine the source of the illicit discharge. If the source of an illicit discharge or connection is found, they will be notified to cease the discharge immediately. They will then be issued a written request, warning, or violation and be required to eliminate the discharge to prevent reoccurrence. Photographs are taken of outfalls to be kept as a record of outfall conditions during the inspection.

Field screening in 2025 has been consistent with previous years. Any outfall with an obvious or suspicious discharge was to be reported immediately to EQCD. In total, there were 255 outfall screenings in 2025. They were entered into the City of Omaha’s Cityworks asset management system. City of Omaha EQCD staff screened all 96 outfalls identified the previous year as priority outfalls. There were 159 outfall screenings of non-priority outfalls. There were 17 new outfalls acquired in 2025 through S&ID annexations.

This permit requirement is being met.

4. BMP 1d: Implement procedures to investigate and trace sources of identified illicit discharges to the MS4.

Target Goals & Implementation Schedule: On-Going All Years – Document investigations and include date observed, result of investigation(s), and date closed.

The Omaha Stormwater Program operates a hotline, 402-444-3908, and a reporting form at OmahaStormwater.org to receive complaints from the public regarding stormwater issues, including illicit discharges. An Illicit Discharge Detection and Elimination (IDDE) Standard Operating Procedure (SOP) has been developed and is used to investigate and eliminate sources of illicit discharges. Inspections and supporting information for each complaint is tracked in CityWorks. A total of 180 storm water related complaints were received and inspected in 2024. As a result of inspection 134 of the complaints were found to be valid, 46 were invalid, 29 having an illicit discharge associated with it, and 2 being forwarded to other City Departments. A summary of 2025 complaint investigations that involved illicit discharges is provided in the table below.

Date Initiated	Actual Finish	Address	Material Discharged	Resolution
2/10/2025	2/10/2025	5204 S 192nd St, Douglas County, NE, 68135	Sediment	RVC
2/26/2025	2/26/2025	3257 S 102nd St, Omaha, NE, 68124	Shampoo/conditioner	None - Pipe obstruction
3/24/2025	3/24/2025	807 S 50th St, Omaha, NE, 68106	Sediment	Verbal RVC

Date Initiated	Actual Finish	Address	Material Discharged	Resolution
3/24/2025	3/24/2025	1713 B St, Omaha, NE, 68108	Drywall Mud	Verbal RVC
3/26/2025	3/26/2025	700 Skyline Dr, Omaha, NE, 68022	Sediment	RVC
4/4/2025	4/4/2025	8322 Ruggles St, Omaha, NE, 68134	Concrete Washout	RVC
4/9/2025	4/9/2025	N 120th St & Stonegate Dr, Omaha, NE, 68164	Concrete Washout	Verbal-RVC
4/14/2025	4/14/2025	N 153rd Ave & Burdette St, Omaha, NE, 68116	Concrete Washout	NOV
4/15/2025	4/15/2025	11634 I St, Omaha, NE, 68137	Diesel fuel	None - Did not make it to inlet
5/12/2025	5/12/2025	2805 S 36th St, Omaha, NE, 68105	Concrete washout	RVC
5/30/2025	5/30/2025	S 35th St & Mason St, Omaha, NE, 68105	Paint	Verbal RVC
6/9/2025	6/9/2025	2498 S 113th St, Omaha, NE, 68144	Concrete washout.	RVC
6/17/2025	6/17/2025	S 98th Ave & Rockbrook Rd, Omaha, NE, 68124	Sediment	RVC
6/24/2025	6/24/2025	1505 S 172nd St, Omaha, NE, 68130	Paint	RVC
8/6/2025	8/6/2025	1823 S 169th Cir, Omaha, NE, 68130	Tree Debris	RVC verbal
8/20/2025	8/20/2025	1521 N 16th St, Omaha, NE, 68110	Feed Grain	Verbal RVC
8/22/2025	8/22/2025	N 114th St & Burke St, Omaha, NE, 68154	Concrete washout	(Verbal RVC)
8/27/2025	8/27/2025	3872 S 194th St, Douglas County, NE, 68130	Concrete washout	None
9/10/2025	9/10/2025	9601 Walnut St.	Pool Water	Verbal RVC
9/30/2025	9/30/2025	3517 S 126th St, Omaha, NE, 68144	Pool Water	LOW
10/15/2025	10/15/2025	N 160th Ave & Curtis Ave, Omaha, NE, 68116	Concrete washout	NOV
10/30/2025	10/30/2025	4223 N 150th St, Omaha, NE, 68116	Concrete Washout	NOV
11/7/2025	11/7/2025	17317 Franklin Dr, Douglas County, NE, 68118	Power Washing	RVC Verbal
11/10/2025	11/10/2025	21819 Hascall St, Douglas County, NE, 68022	Pool Water	RVC
11/10/2025	11/10/2025	3325 S 219th St, Douglas County, NE, 68022	Pool Water	RVC
11/18/2025	11/18/2025	6503 S 102nd St, Omaha, NE, 68127	Motor oil	No enforcement
11/21/2025	11/21/2025	1314 Ridgewood Ave, Omaha, NE, 68124	Concrete Washout	RVC
12/22/2025	12/22/2025	3520 F St, Omaha, NE, 68107	Frying oil.	RVC

This permit requirement is being met.

5. BMP 1e: Implement procedures to remove illicit discharges to the MS4. Document all interactions with potentially responsible parties.

Target Goals & Implementation Schedule: *On-Going All Years – Use the code enforcement procedures to eliminate unauthorized non-stormwater discharges identified during an investigation.*

Chapter 32 of the Omaha Municipal Code is the Stormwater Management Ordinance for the City of Omaha. Article II specifically addresses illicit discharges. Additionally EQCD works with the Planning Department’s Plumbing Division to remove illicit connections when encountered. The Omaha Environmental Enforcement Manual describes the City’s process and mechanisms to obtaining compliance. A summary of all complaints is included in [Attachment B](#). Of the 180 complaints that were investigated, the nature of the complaint was validated for 140 of them. A summary of the inspections and their resolutions in 2025 is provided in the table below.

Resolution Summary	
No responsible party found	0
RVC – Verbal	97
RVC – Written	1
LOW	2
NOV	2
Forwarded to Adjacent MS4	0
Forwarded to Other	18
Other resolution	0

This permit requirement is being met.

6. BMP 1f: Identify and address allowable non-stormwater discharges determined to be significant contributors to pollutants. Identify any additional non-stormwater discharges that will not be addressed as illicit discharges.

Target Goals & Implementation Schedule: *On-Going All Years – Report on any local controls or conditions placed upon exempt non-stormwater discharges and additional identified exempted non-stormwater discharges.*

No additional local controls or conditions were placed on allowable non-stormwater discharges in 2025. There were no additional allowable non-stormwater discharges identified as non-illicit discharges in 2025.

This permit requirement is being met.

7. BMPs 2 & 3: Coordinate with adjacent permitted MS4s to report illicit discharges to the appropriate authority having jurisdiction and respond to reports from other MS4s.

Target Goals & Implementation Schedule: *Year 1 – Develop procedures for coordination with adjacent permitted MS4s. On-Going All Years – Include in the annual report any known illicit discharge reports to and from adjacent MS4s.*

The Omaha Stormwater Program operates a hotline, 402-444-3908, and a reporting form at OmahaStormwater.org to receive complaints from the public regarding stormwater issues. These options for

reporting complaints and illicit discharges are promoted through the Papillion Creek Watershed Partnership (PCWP). Complaints received by the Omaha Stormwater Program located in adjacent MS4s are forwarded immediately to the Authority Having Jurisdiction (AHJ) for investigating. Complaints received by adjacent MS4s that are in the City of Omaha limits or it's Extra Territorial Jurisdiction (ETJ), are immediately forwarded over to EQCD. The City of Omaha has a Memorandum of Understanding with Douglas County's Department of Environmental Quality and the Nebraska Department of Transportation (NDOT) to coordinate and cooperate on illicit discharge investigations and other stormwater permit-related activities. Through the inter-local agreement with the PCWP, IDDE is identified as a program area of cooperation between members.

There were five complaints forwarded to an adjacent MS4 in 2025.

Date	Address	Complaint Type	Adjacent MS4
01/13/2025	9405 S. 144 th St.	Leaking Gas Station	Sarpy County
8/13/2025	23424 Nancy Circle	Dumping Mud Jacking Slurry	Douglas County
8/21/2025	705 Riverfront Dr	Heavy foam in river	Iowa DNR
9/6/2025	8552 S 160 th St.	Pool Discharge	Sarpy County
11/26/2025	8109 N 158 th St.	AntiFreeze	Sarpy County

This permit requirement is being met.

8. BMP 4: Maintain written procedures for the IDDE component of the MS4 permit.

Target Goals & Implementation Schedule: On-Going All Years – Make available upon request the standard operating procedures developed under this program component.

The City is maintaining written procedures for the IDDE component of the MS4 permit and will provide a copy of the standard operating procedures developed under this program element upon request.

In 2020, an EPA audit of the City of Omaha's MS4 Permit took place and one of the initial findings from that audit indicated that the IDDE procedures lacked detail on "how to respond, enforce and eliminate, non-stormwater discharges". In 2022, the City of Omaha reviewed existing SOPs, guidance, and also reviewed other municipalities' IDDE programs as part of updating the IDDE procedures. The Center for Watershed Protection's IDDE Guidance Manual has continued to be a resource for the program during this time of review and updates. The final draft of the updated IDDE SOPs was completed in 2024.

This permit requirement is being met.

9. BMP 5: Receive reports and complaints, internally and from the public, of illicit discharges and illegal dumping into the MS4. Respond to and investigate complaints about spills, dumping, or disposal of materials other than stormwater to the MS4.

Target Goals & Implementation Schedule: On-Going All Years – Coordinate with others in the City to resolve complaints. Develop a system to generate reports and track the number of calls per year in regard to spills, dumping or improper disposal of materials to the MS4. Include a count of complaints received and investigations completed in the annual report.

The Omaha Stormwater Program operates a hotline, 402-444-3908, and an online reporting form at OmahaStormwater.org to receive complaints from the public regarding stormwater issues, including illicit

discharges. In addition to these options, the City of Omaha also operates the Mayor’s Hotline, 402-444-5555 and the OmahaHotline.com website for citizen reporting of issues. CityWorks is an asset management system that the Omaha Stormwater Program and other City departments utilized to track complaints received. Notification of complaints relating to stormwater runoff are sent by service requests (SR). Once received, they are reviewed to ensure they are applicable to the Stormwater Program. Complaints not applicable are forwarded to the appropriate City Department or outside agency. If applicable, a work order (WO) is created and assigned to an Environmental Inspector who will investigate the complaint and determine if the reported issue is valid. If the issue is validated the inspector will, work to correct the issue(s) as needed, determine responsible party, and resolve the identified issues.

A total of 180 complaints were received in 2025 resulting in an inspection by the Omaha Stormwater Program. Out of the 180 complaints inspected, the nature of the complaint was validated for 140 of them. A summary of the complaints inspected is included in [Attachment B](#).

This permit requirement is being met.

10. BMP 6: Develop, implement, and maintain a training program for municipal field staff with respect to the IDDE.

Target Goals & Implementation Schedule: Year 1 – Develop a strategy which identifies field staff and appropriate levels of training. Years 2-5 – Provide a count of employees which have received training in the annual report.

The City of Omaha Stormwater Program has developed an IDDE Training Strategy and is available for review. In 2025, we used a training video given out by the Omaha Stormwater program that discusses IDDE topics in detail as well as facilitating group training on site at the Under the Sink facility located at 4001 S 120th Street. There were 66 training events with a total attendance of 743 municipal field staff. Besides general stormwater pollution prevention awareness topics, IDDE has been included in the training provided as part of the FRCP program. At training events, resources about IDDE are made available to staff to learn more and to use at their work locations. A summary table of these events is included below.

Date	Topic	Attendance #
1/3/2025	FRCP Training-Compost	5
1/7/2025	EI Training & Safety Toolbox	15
1/7/2025	EI Training & Safety Toolbox	15
1/9/2025	FRCP Training-Facilities Management	16
2/4/2025	EI Training & Safety Toolbox	15
2/4/2025	EI Training & Safety Toolbox	15
3/4/2025	EI Training & Safety Toolbox	15
4/1/2025	EI Training & Safety Toolbox	19
4/29/2025	Profile Lunch-n-Learn - Stabilization	29
5/6/2025	EI Training & Safety Toolbox	17
6/3/2025	EI Training & Safety Toolbox	13
7/1/2025	EI Training & Safety Toolbox	13
8/5/2025	EI Training & Safety Toolbox	13
8/8/2025	FRCP Training-Sewer Maintenance-Jacob Nusser	1
8/8/2025	FRCP Training-Todd Spark	6

Date	Topic	Attendance #
8/11/2025	FRCP Training-Transportation-Luke Jager	5
8/12/2025	FRCP Training-Don Kinsella	18
8/13/2025	FRCP Training-Graffiti-Kayleen Young	4
8/14/2025	FRCP Training-Construction-Sean Gipson	6
8/14/2025	FRCP Training-John Brown	1
8/15/2025	FRCP Training-Dave Coon	17
8/18/2025	FRCP Training-Kenneth Birdsley	1
8/18/2025	FRCP Training-Everett Owen	3
8/19/2025	FRCP Training-Dawaune Hayes	32
8/20/2025	FRCP Training- Michael Rief	31
8/22/2025	FRCP Training-Chris Braun	14
8/25/2025	FRCP Training-Doug Tietsort	33
8/26/2025	FRCP Training-Sean Moppin	12
9/2/2025	EI Training & Safety Toolbox	20
9/2/2025	FRCP Training-Mark Poland	1
9/9/2025	FRCP Training-Jeff Saltzman	23
9/12/2025	FRCP Training-Gabe Astorino	8
9/17/2025	FRCP Training-Parks D3	8
9/17/2025	FRCP Training-Erik Frampton	25
9/17/2025	FRCP Training-Mark Swearingen	1
9/18/2025	FRCP Training-George Parizek	1
9/18/2025	IDDE Training-Brian Houser	1
9/19/2025	FRCP Training-Matt Elkins	1
9/19/2025	FRCP Training-Aaron Gdanov	2
9/22/2025	FRCP Training-Jake Smith	14
9/22/2025	FRCP Training-Brannon Borchers	8
9/23/2025	FRCP Training-Jared Kalin	1
9/23/2025	FRCP Training-Jerry Wynn	8
9/24/2025	FRCP Training-Curt Carter	28
9/25/2025	FRCP Training-Ned Tramp	17
9/29/2025	FRCP Training-James Bayly	11

This permit requirement is being met.

D. Construction Site Program

1. BMP 1: Maintain the established program requiring operators of public or private construction activities to comply with local erosion and sediment control requirements.

Target Goals & Implementation Schedule: *On-Going All Years – Include any updates to City Code or Permit requirements in the annual report.*

The City of Omaha’s Environmental Quality Control Division continued to implement the Grading Permit Program in 2025. The PCWP General Grading Permit Terms and Conditions were updated and became effective on November 14, 2022. The updates were made to stay consistent with the NDWEE’s Construction Stormwater Permit NER210000 that was issued and became effective on December 1, 2021. The Grading Permit Terms and Conditions are available at OmahaPermix.com and OmahaStormwater.org.

This permit requirement is being met.

2. BMP 2: Maintain a compliance plan or mechanism to follow up on construction site non-compliance.

Target Goals & Implementation Schedule: *On-Going All Years – Maintain the compliance procedures per the permit requirements.*

The City of Omaha’s compliance plan is titled the Omaha Environmental Enforcement Manual. This manual describes the City’s enforcement goals, process, program priorities, enforcement and civil penalty policy. There were no updates to the manual in 2025.

This permit requirement is being met.

3. BMP 3: Review grading permit applications and maintain a continually updated inventory of all private and public construction sites.

Target Goals & Implementation Schedule: *On-Going All Years – Include in the annual report the number and type of grading permits reviewed.*

The Public Works Department, Environmental Quality Control Division, reviews the grading permit applications and the associated Storm Water Pollution Prevention Plans (SWPPP). The SWPPP must meet the requirements specified in the Omaha Regional Storm Water Design Manual for a grading permit to be issued. Sites with 5 acres or greater of land disturbance are given priority over sites less than 1 to 5 acres of land disturbing activity.

The City of Omaha issued a total of 126 permits in 2025 with 38 permits for sites greater than or equal to 5 acres and 88 permits issued for sites greater than or equal to 1 acre but less than 5 acres in size. During 2025, there were a total of 632 active permits. The Omaha Municipal Code Section 32-101 (Grading Permit Required) requires a project to obtain a grading permit on sites sufficiently large enough to require a general NPDES construction stormwater discharge permit.

This permit requirement is being met.

4. BMP 4: Maintain the electronic records for inspection of construction sites and enforcement of erosion and sediment control measures.

Target Goals & Implementation Schedule: *Year 1 – Develop a strategy for site inspections by municipal staff and include in the annual report. On-Going All Years – Inspect construction sites on a regular basis and on a complaint basis. Track the number of sites inspected annually in a database. Initiate enforcement proceedings as appropriate to address violations. Include a summary of inspections completed and enforcement actions taken in the annual report.*

EQCD administers the inspection program for Erosion Control, both within the City of Omaha’s jurisdiction as well as the Papillion Creek Watershed Partnership’s (PCWP) individual members’ jurisdiction. The City’s Grading Permit Program requires that the owners of active sites assign a Project Inspector to do inspections weekly and within 7 calendar days. In the 2025 calendar year, reports were submitted to an online permitting and reporting website, OmahaPermix.com, by City Inspectors and Project Inspectors for construction. The table below accounts for the reports submitted for sites within the City of Omaha’s jurisdiction.

	City Inspection Reports	Private Inspection Reports
Phase I Sites (>5 acres)	723	8,170
Phase II Sites (<5 acres)	596	6,715
Total	1,319	14,885

The first step, as outlined in the City of Omaha’s Enforcement Manual, is a Request for Voluntary Compliance (RVC). If the permit holder does not bring the site into compliance, a Letter of Warning is sent, regarding the issue(s) and establishes a timeline for compliance. If the permit holder fails to bring the site into compliance by the established timeline, a Notice of Violation is issued and may include a penalty. In 2025, there were 173 Requests for Voluntary Compliance (RVC) during City inspections. When EQCD receives a complaint regarding a permitted grading site, the City Inspector visits the site and files a complaint inspection. There were 59 complaint inspections conducted on 47 permitted grading sites, with 13 of those inspections including verbal RVC. A summary table of Letter of Warning and Notice of Violation, is summarized in the table below.

Permit Number	Status	Date Submitted	Action Taken
1632 Ogden St. – Unpermitted construction site	Resolved	03/11/2025	LOW
1002 S. 33 rd St. – Unpermitted construction site	Resolved	07/18/2025	LOW
150 th and Boyde – Unpermitted Construction site	Resolved	11/05/2025	NOV – with fine
OMA-20240604-7426-GP1	Resolved	11/5/2025	LOW
OMA-00050089-185-1	Resolved	11/20/2025	LOW
OMA-20250428-7843-GP2	Resolved	12/31/2025	LOW
OMA-20240426-7376-GP2	Resolved	12/31/2025	LOW

This permit requirement is being met.

5. BMP 5: Provide training for municipal staff with respect to their assigned duties as it relates to sediment and erosion control from construction activity. One formal training course for inspection staff during their employment with the City and internal training on an as-needed basis to maintain consistent reporting among all inspectors.

Target Goals & Implementation Schedule: *On-Going All Years – Include in the annual report the number of staff and their sediment and erosion control training.*

City of Omaha’s Environmental Quality Control Division of the Public Works Department, Environmental Inspectors who conduct inspections for sediment and erosion control must enroll and pass the Nebraska Local Technical Assistance Program’s (LTAP) Erosion and Sediment Control for Inspectors. The training is a full-day course and includes a test at the end that if passed, the inspector becomes certified. This certification is valid for 5 years. When the certification expires, inspectors enroll for an online course to renew their certification. There are 13 active certified inspectors in the City of Omaha’s Environmental Quality Control Division (EQCD).

In 2025, EQCD continued to incorporate sediment and erosion control training into the regular monthly safety toolbox meetings. Topics that are covered include review of inspection processes, enforcements, and open discussion to discuss current issues among staff. A summary of 2025 sediment and erosion control trainings is provided in the table below.

Date	Topic	Attendance
1/7/2025	EI Training & Safety Toolbox	15
2/4/2025	EI Training & Safety Toolbox	15
3/4/2025	EI Training & Safety Toolbox	15
4/1/2025	EI Training & Safety Toolbox	19
5/6/2025	EI Training & Safety Toolbox	17
6/3/2025	EI Training & Safety Toolbox	13
7/1/2025	EI Training & Safety Toolbox	13
8/5/2025	EI Training & Safety Toolbox	13
9/2/2025	EI Training & safety Toolbox	20
10/7/2025	EI Training & safety Toolbox	17
11/4/2025	EI Training & safety Toolbox	14
12/2/2025	EI Training & safety Toolbox	13

This permit requirement is being met.

6. BMP 6: Communicate with the regulated community and other groups affected by the Construction Site Runoff program and provide a mechanism to receive complaints from the public.

Target Goals & Implementation Schedule: *On-Going All Years – Conduct workshops for developers, builders, site designers, contractors, and/or City staff as determined necessary (i.e., a rule or regulation is changed). Track reports from the public regarding construction sites. Include the number of reports received in the annual report and the permittees response.*

Communication

The City of Omaha held multiple outreach events with the regulated community, including the events listed in the table below. Outreach materials are handed out at these events and participants are encouraged to visit OmahaStormwater.org for additional information and resources. Phone calls, emails, and many other types of communications happen as part of regular job duties where City staff provide information and resources to support sediment and erosion control efforts in the community.

Date	Event Name	Activity Type	# of Attendees/ Reach	Location:	Details/Comments
1/31/2025-2/2/2025	Lawn, Flower, and Patio Show	Public Outreach	N/A	CHI Health Center	2025 Lawn, Flower, and Patio Expo. Several different vendors and contractors. We brought stormwater educational material and had participants find where their watershed was.
2/13/2025	SEC Seminar	Public Outreach	407	Scott Conference Center	216 in-person and 191 virtual attendees
3/26/2025	Lamp Rynearson Lunch-n-Learn	Public Outreach	40	Lamp Rynearson and Associates office	Tom Wells lead a presentation about environmental compliance with a focus on construction stormwater. Andy Szatko joined the event and provided information and responses to questions/discussion.
4/26/2025	Earth Day	Public Outreach		Elmwood Park	Our stormwater booth was present at the event. We discussed our program, explained stormwater pollution, and had barcodes for our various educational websites that attendees could look up on their phones. We also handed out bags of Oma-Gro.
7/25/2025	Kid College Day	Public Outreach	8	Missouri River Wastewater Treatment Plant and Spring Lake Park	We had a group of 8 people go on a tour of the treatment plant and then meet us out at Spring Lake Park to talk about stormwater, green infrastructure, and the history of the park.
8/21/2025	SEC Flipbook Distribution	Distribution	1	Grading Project: Magnolia	Inspector gave out flipbook to contractor on site.

Date	Event Name	Activity Type	# of Attendees/ Reach	Location:	Details/Comments
9/6/2025	WO!W	Public Outreach	726	Chalco Hills Recreation Center	We had our annual World O! Water event which brings together the community to learn about water conservation, recreation, and stewardship
9/25/2025	SEC Flipbook Distribution	Distribution	1	Grading Project: West Village Pointe replat 14	Inspector gave out flipbook to contractor on site.
9/27/25 to 9/28/25	Fall Home & Garden Expo	Public Outreach	N/A	Oakview Mall	Our stormwater booth was present at the event. We discussed our program, explained stormwater pollution, and gave out educational and recreational items.
9/30/2025	SEC Flipbook Distribution	Distribution	1	Grading project: New Horizons	Inspector gave out flipbook to contractor on site.
10/2/2025	SEC Flipbook Distribution	Distribution	1	Grading Project: Kensington Park	Inspector gave out flipbook to contractor on site.

Complaints/Reports

When EQCD receives a complaint regarding a permitted grading site, the City Inspector assigned to the site is notified, then visits the site, and files a complaint inspection to document findings. There were 59 complaint inspections conducted on 47 grading permit sites, with 13 of those inspections including a RVC.

This permit requirement is being met.

E. Post Construction Runoff Control

1. BMP 1: Continue to implement the Post Construction program as stipulated in the Omaha Municipal Code (OMC). Periodically update guidance material and develop divergent standards for difficult sites such as linear projects. Update as need the Omaha Regional Stormwater Design Manual (ORSDM)

Target Goals & Implementation Schedule: *Year 1 – Develop divergent standards for guidance document and update guidance as needed. Submit standards with the annual report. On-Going All Years – Revise as necessary. Include a summary of revisions in the annual report.*

The City of Omaha’s guidance document for post-construction is titled *City of Omaha Post Construction Stormwater Management Planning Guidance* and was developed in July 2009, updated in August 2015, and updated again after soliciting feedback from the design community and the Papillion Creek Watershed Partners reviewers in June 2019 and again in October 2021.

The document is available on the City’s website OmahaStormwater.org and OmahaPermix.com. There were no divergent standards developed for difficult sites in 2025.

This permit requirement is being met.

2. BMP 2: Review and update, if needed, the standards outlined in the OMC and ORSDM for consistency with required performance standards as they relate to post-construction management plans.

Target Goals & Implementation Schedule: *On-Going All Years – Report on any updates to the OMC or ORSDM.*

The City of Omaha periodically reviews the ORSDM and guidance based upon feedback from the regulated community. The City of Omaha had an internal review of the ORSDM through multiple departments. The ORSDM will be open for public comment and review in the year 2026.

This permit requirement is being met.

3. BMP 3: Maintain an online submittal and review process for site plans, easement and maintenance agreements, as-built drawings, deed recordings, and drainage studies.

Target Goals & Implementation Schedule: *On-Going All Years – Report number of PCSMP projects and the status of their progress in the annual report.*

The City of Omaha reviews proposed post-construction stormwater management plans (PCSMP) for code compliance, functionality, and manageability. The City’s online permitting and reporting website, Permix, is used for PCSMP review and approval. Documents that are included in the PCSMP include a drainage study, proposed plan sheets, applicant certification, maintenance agreement, as-built drawings, BMP certification statement, certification cover sheet, and a certificate of occupancy letter (as-needed). Upon physical completion of the post-construction BMP(s), the PCSMP is recorded with the property deed to ensure long term compliance.

The table provided below summarizes PCSMP projects from 2025. Active projects refer to those projects that are in the document review process or waiting for the construction documents to be submitted.

2025 Omaha PCSMP Projects	
Applications	107
Active Projects	603
Document Review	368
Construction Document	235
Projects Certified	120

This permit requirement is being met.

- BMP 4: Develop SOP’s for responding to complaints regarding Post Construction BMPs and a strategy for verifying BMPs are being installed and maintained in perpetuity.

Target Goals & Implementation Schedule: Year 1 – Submit SOPs with the annual report. On-Going All Years – Report on any complaints and/or BMPs which have been certified as complete.

The City of Omaha Stormwater Program has developed a strategy for responding to complaints regarding post-construction BMPs, this was included in the 2019 City of Omaha MS4 Permit Annual Report. In 2025, there were no complaints received regarding certified post-construction BMPs.

The strategy for verifying BMPs are being installed and maintained properly is as follows, excerpted from the *City of Omaha Post Construction Stormwater Management Planning Guidance* document.

Installed

Upon construction completion, all stormwater BMPs that are part of the Final Post-Construction Stormwater Management Plan shall be certified by a licensed professional civil engineer registered in the State of Nebraska or other professional approved by the City of Omaha Public Works Department, the Designer. For BMP Certification, the Designer shall submit the following elements to the City of Omaha Public Works Department.

- Record Drawings of the Final Post-Construction Stormwater Management Plan Sheets
- BMP Certification Document

Maintained

Section 32-124 (3) of the City of Omaha Municipal Code states, “...the applicant or owner is required to execute an inspection and maintenance agreement, to be filed on record, binding on all subsequent owners of land served by a private stormwater management facility. Such agreements shall provide for access to the facility, at reasonable times, for inspections by the City or its authorized representative to ensure that the facility is maintained in proper working condition to meet design standards.”

Such agreements shall document the responsibilities of the owner, the Home Owner’s Association or other responsible party (for Sanitary and Improvement Districts), and the City of Omaha. The maintenance agreement shall be approved by the Public Works Department as part of the Final PCSMP and recorded with the Register of Deeds. A sample copy of the Maintenance Agreement can be downloaded at OmahaStormwater.org.

Maintenance Agreement exhibits shall include the following as exhibits in their PCSMP:

- Real Property Depiction – Provide lot certificate or platted subdivision with legal description, or PCSMP plan sheet if that information is contained on the sheet already (11”x17”)
- BMP Maintenance Requirements

This permit requirement is being met.

5. BMP 5: Maintain a database that stores information on approved PCSMPs.

Target Goals & Implementation Schedule: *On-Going All Years – Provide an inventory of certified stormwater control measures installed as part of the PCSMP requirements. Include a count of BMP types as well as any known changes to BMPs in the annual report.*

In 2025, there were 111 projects with a total of 162 individual BMPs certified in Omaha. These BMPs are summarized by BMP type in the table below. At the end of 2025, there were a total of 1,719 certified BMPs in Omaha’s jurisdiction. No known changes to BMPs occurred beyond minor edits to the latitude and longitude as the result of those values being mistyped by the project representatives submitting PCSMP documentation.

2025 Certified BMP by Type	Count
Bioretention System	24
Constructed Wetland	0
Disconnected Impervious Cover	1
Extended Dry Detention Basin	36
Filter Strip	0
Grassed Swale	1
Green Roof	0
Infiltration Trench	0
Level Spreader	0
Manufactured System	42
Other (flow-based)	11
Other (volume-based)	2
Permeable Pavement	2
Permeable Pavers	0
Rain Barrel/Cistern	0
Rain Garden	2
Retention Wet Ponds	5
Roof Drain Filters	4
Sand Filter	0
Soil Conditioning	4
Subsurface Storage	28
Vegetated Bioswale	0
Total	162

This permit requirement is being met.

6. BMP 6: Inspect sites that are certified by the engineer of record and all sites identified as deficient on a complaint basis. Develop a protocol to bring sites into compliance.

Target Goals & Implementation Schedule: Year 1 – Develop protocol for compliance assistance and inspection strategy. On-Going All Years – Document and maintain inspection records of the certified PCSMP projects as identified in the strategy developed. Document any enforcement actions taken. Summarize activities in the annual report.

The City of Omaha Stormwater Program has developed a strategy for compliance assistance and inspection of post-construction BMPs, this was included in the 2019 annual report.

There were no complaints or enforcement actions against a project’s PCSMP BMPs in 2025.

In 2020, an EPA audit of the City of Omaha’s MS4 Permit took place and one of the initial findings from that audit indicated that inspecting private BMPs on a complaint basis is not adequate and “must develop procedures, such as inspecting all BMPs at least once during the Permit term or requiring the submission of maintenance documentation by the BMP owner to ensure that private BMPs are functional and that maintenance is being conducted when necessary.” In response to the 2020 EPA audit, the Program has developed a strategy to inspect post-construction privately owned BMPs to requisite the regulations made necessary by the EPA. The strategy will involve an inspection of the PCSMP during the request for closure to ensure that post-construction BMPs are functioning as designed and in overall good condition. This strategy was implemented and included 78 PCSMP inspections during the 2025 calendar year. The City will continue to utilize the complaint-based strategy to inspect certified private post-construction BMPs. This strategy is currently being reviewed and will be updated accordingly. In 2025, The City of Omaha’s Design department started requesting, maintenance and inspection logs from 18 randomly selected certified private PCSMP features. The Design department will continue selecting privately owned features to ensure compliance.

This permit requirement is being met.

F. Pollution Prevention/Good Housekeeping

1. BMP 1: Maintain an inventory and map of municipal facilities. Review annually and update if needed.

Target Goals & Implementation Schedule: On-Going All Years – Maintain an inventory and map of all municipal facilities.

The City of Omaha Facilities Management Division maintains an inventory of municipal facilities. The Sewer Maintenance Division maintains an inventory of municipal stormwater controls associated with the storm sewer system. The Omaha Stormwater Program maintains an inventory of municipal storm controls associated with stormwater basins and green infrastructure practices. These facilities have been included in the City's GIS system and are readily available for viewing. There were 2 new green infrastructure sites added in 2025. A dry detention basin and underground storage at 20924 Cumberland Drive, and two dry detention basins at 3404 Q Street.

This permit requirement is being met.

2. BMP 2: Conduct assessments of municipal maintenance facilities and review their municipal runoff control plans as applicable. Revise plans as needed if facilities expand or reduce activities and implement recommendations based on annual inspections.

Target Goals & Implementation Schedule: Year 1 – Develop a strategy to assess municipal facilities and prioritize them based upon a defined set of criteria. Include strategy in the annual report. Years 2-5 – Track the number of assessments for municipal facilities based upon the strategy developed in year 1. Include the number of assessments completed, a description of the assessment procedure and any changes in facilities ranking in the annual report.

The strategy for assessing municipal facilities was included in the 2019 annual report as Attachment M. The City of Omaha employed the services of Felsburg Holt & Ullevig (FHU) in 2009 to develop the current program to assess facilities and assign a score according to the types of daily activities associated with each facility that have potential for stormwater exposure. The score is based on a 30-point scale with a score greater than 20 indicating a "Hot Spot", a score of 10-20 indicating a "Potential Hot Spot", and less than 10 "Not a Hot Spot". In 2022 a new strategy was created for facilities with a dumpster that present little to no exposure of pollutants to stormwater, such as City pools, community centers and libraries. These new City facilities have been added to the inspection list for further evaluation and may require a five year rotation inspection. This strategy was implemented during 2023. From the initial evaluation and an ongoing basis, high priority facilities have been prioritized as "Hot Spots", and are audited annually. Facilities classified as "Potential Hot Spots" are audited every two years, and remaining facilities are audited every three years.

Facilities qualifying as "Hot Spots" have a Facility Runoff Control Plan (FRCP) implemented. FRCPs include provisions for general good housekeeping practices, storage of de-icing materials, fueling operations, vehicle maintenance, and equipment and vehicle washing. The Municipal Hot Spot Evaluation Form was included in the 2019 annual report.

The City of Omaha conducted compliance inspections at City Maintenance Facilities where FRCP's had been implemented. The inspections are given an overall score of Outstanding, Satisfactory, or Needs Improvement.

The scores were based upon a records and site review. The inspector not only looked to see that facility inspections were being conducted but that any corrective actions that were noted had been addressed in a timely manner. In 2025, the City of Omaha coordinated a total of 39 municipal facility compliance inspections, 15 inspections were at 11 “Hot Spot” facilities with associated Facility Runoff Control Plans. The other 24 inspections were at facilities with hot spot scores less than 20. In 2025, 4 facilities received a Needs Improvement, 21 facilities received a Satisfactory, and 6 received an outstanding rating. Copies of EQCD findings were forwarded to the facility and department supervisors.

This permit requirement is being met.

3. BMP 3: Continue to implement Omaha’s Good Housekeeping Program for municipal facilities that addresses “high-priority” facilities (hot spot score of 20-30 out of 30) and site specific SOPs.

Target Goals & Implementation Schedule: On-Going All Years – Annually report new, removed, or significantly-updated municipal facilities.

The complete list of municipal facilities was reviewed in 2024 to ensure all applicable facilities are included into the program. Fifty-six additional facilities were identified that could have municipal operations where pollutants are exposed to stormwater. These include fire and police stations, libraries, and community and park facilities where their potential for exposure of pollutants to stormwater is generally minimal. All of the newly added facilities in 2024 had a hot spot evaluation conducted by the end of 2025. There were 15 hot spot evaluation inspections conducted in 2025.

This permit requirement is being met.

4. BMP 4: Implement practices for maintaining the storm sewer system that includes catch basin maintenance, open channels and other drainage structures, street sweeping, and structural stormwater controls. All maintenance procedures are to be performed such that waste water and waste materials do not enter the MS4.

Target Goals & Implementation Schedule: Year 1 – Provide a description of the maintenance programs in the annual report. On-Going All Years – Annually report on Sewer maintenance activities related to maintaining the storm sewer system and changes to any of the maintenance practices.

Descriptions for City maintenance programs have been compiled and was included in the 2019 City of Omaha MS4 Permit Annual Report. The document is laid out by maintenance activity type with a description of who is involved, the maintenance activity, monitoring, waste disposal, documentation, and training. In 2021, this document was reviewed by the Stormwater Program and the Sewer Maintenance Division and then updated to include a preventative maintenance strategy for stormwater catch basin and inlet cleaning.

Storm Sewer System Maintenance

The Sewer Maintenance Division is responsible for the inspecting, cleaning, repairing and maintaining of the storm sewer system. The Street Maintenance Division is responsible for certain types of creek maintenance cleaning or clearing. They use the same work order tracking system to account for their activities. The table below represents both Divisions’ storm sewer system activity for the permit year of 2025.

Work Order Task (Description of Work):	Storm
Clean FE	4
Clean Inlet	76
Clean Storm Structure	3
CSO or SSO-WOS	2
Drone-Aerial Survey	4
Dye Test	170
GIS Update	20
I-Flared End	8
I-MH Inspect-Unique	144
Inlet Blown Off	1
Inlet Broken	2
Insp Structure	665
I-Push Cam	7
I-Repair	118
I-Replace	3
I-Stick Cam	9
I-Visual Inspection	14
Jet Scan	1
L/S Locate	211
MH Blown Off	2
MH Broken	2
MH Locate	6
MH Stolen	7
MH-R/C	21
MH-Repair	10
O-Ditch work	1
O-Landscaping	1
P-Abandon	1
P-Pipe Patch	1
Private	29
P-Storm Repair	30
TV Assessment	59
TV Inspection	2
Unscheduled Jet	5
Unscheduled Jet Vac	261
Unscheduled Saw	
WMB Check	37
WQ-Sampling	44
Task Total	1981

Street Sweeping

There are approximately 4,877 lane miles within the City of Omaha. In 2025, the City mechanically swept a total 9,669 curb miles. The table below gives a more detailed accounting of the City’s street sweeping.

Area of City	Curb Miles Swept	Tons of Debris Removed
Business District & Major Streets	4,359	1,107
Residential Areas	5,310	1,570
Totals	9,669	2,678

Additionally the City of Omaha’s Public Works Department’s Parking Divisions mechanically sweeps and cleans municipally owned parking structures and lots for 25 hours every week for a total of 1,300 hours of preventative maintenance. Municipally owned parking structures are also washed twice per year in conjunction with sweeping, practices are used to capture the solids from the wash down which are then disposed of at the landfill.

Inlet Marking

The City of Omaha’s standard plate for storm inlets includes a stamp to indicate it drains to the creek. To mark inlets without that stamp and increase stormwater awareness, the City of Omaha coordinated with Keep Omaha Beautiful to continue to organize groups to mark and clean storm sewer inlets in 2025. In total, an additional 1,257 inlets were labeled with disks, and an additional 86 discs were distributed to contractors to install them as part of storm sewer infrastructure projects. In total, 169 youth and adult volunteers participated, totaling 364 hours of community service hours. There were 70.5 bags of trash and recyclables collected as part of this effort. Bilingual “Only Rain Down the Storm Drain” educational door hanger (which highlights HHW and Under the Sink) were distributed to individuals living near storm drains that were marked. A total of 397 of these educational door hangers were distributed. Inlet markings are summarized below, the full spreadsheet of inlet marking activities is included in [Attachment C](#).

Month of Service	Location Description [Starting Address/Area]	# of Drains Marked	# of Drains Cleaned (already marked)	Litter Bags (Trash & Recycling) Collected #	# of Door Hangers Distributed
3-23-2025	State to 114th, Ida to Sheffield	48	47	1	67
3-12-2025	S 204th to Skyline, Pacific to W Center	55	10	1	58
4-1-2025	S 192nd to S 200th, Pacific to Marinda	21	8	1	3
4-1-2025	N 87th to 92nd, Kimball to Sunrise	20	4	3	0
4-1-2025	Skyline to S 204th, W Center to Karen St	20	5	1	0
4-1-2025	144th to 156th St, State to Ida	27	11	3	5
4-17-2025	S 205th to S 213th, Harrison to George B Lake	50	0	1	0
4-8-2025	144th to 156th St, State to Ida	30	31	4	2
4-9-2025	S 192nd to S 200th, Pacific to Marinda	50	23	1	0
4-23-2025	203rd to S 192nd, F St to Welr St	95	15	3	30
4-26-2025	120th to 132nd Street, State to Military	80	0	3	15

Month of Service	Location Description [Starting Address/Area]	# of Drains Marked	# of Drains Cleaned (already marked)	Litter Bags (Trash & Recycling) Collected #	# of Door Hangers Distributed
5-9-2025	Saratoga to Ames Ave to Florence Blvd to Wayne Bowden Ave	13	14	1.5	17
5-2-2025	S 205th to S 213th, Harrison to George B Lake	29	39	0	25
5-2-2025	Skyline to S 204th, W Center to Karen St	13	10	0	15
5-2-2025	S 204th to Skyline, Pacific to W Center	83	0	0	50
5-12-2025	Madison to Harrison S 13th to Railroad Ave	24	24	0	0
5-14-2025	197th to 195th, Honeysuckle to Stryker	17	0	1	19
6-4-2025	Capital District/Old Market	20	5	5	0
5-28-2025	180th to 192nd, Pawnee to Northern Hills Dr	42	0	1	0
6-1-2025	197th to 195th, Honeysuckle to Stryker	17	17	10	17
5-23-2025	Skyline to S 204th, W Center to Karen St	36	2	1	0
6-6-2025	168th to 156th from Fort to W Maple	104	121	0	10
6-11-2025	N 87th to 92nd, Kimball to Sunrise	73	6	4	6
7-10-2025	144th to 156th St, State to Ida	20	30	3	40
6-26-2025	214th to 216th Ridgewood to Briarwood	0	0	0	0
6-18-2025	49th & California Street SD Cleanup	4	4	1	8
6-23-2025	168th to 156th from Fort to W Maple	121	17	2	10
6-25-2025	Fort to West Maple North 204 to North 216	21	21	0	0
7-26-2025	Neighborhood Clean Ups	20	21	0	
8-6-2025	N 40th to N 45th Spaulding to Pinkney	42	21	14	0
10-4-2025	Pinkney to Spenser St N16th to Florence Blvd	17	20	4	0
9-9-2025	State to Reynolds, N 28th to N 31st St	45	0	1	0
Totals	32	1257	526	70.5	397

Stormwater Structure Maintenance

EQCD inspects City-owned stormwater basins at least once a year with most being inspected twice for any major maintenance issues in early spring and in early winter. A physical characteristics examination form is completed during the inspection for structures that had flow or were wet.

Maintenance is performed by various City Departments based upon the type of activity required. There were eight sites that had maintenance contracted out, these included Adams Park, Fontenelle Park, Hitchcock Park,

Albright Park, 26th and Taylor, Elwood Park, Spring Lake Park, and Sarpy Avenue Basin. Most of the City Departments are using Cityworks to track their maintenance activities. Additionally, EQCD employed staff members, two full-time and one part-time employee, who are dedicated to maintaining a number of City owned stormwater BMP structures throughout the year. The table below indicates when the inspection occurred as well as any maintenance issues noted at that time.

SITE	INSPECTION DATES	SEDIMENT REMOVAL	TRASH REMOVAL	TREE REMOVAL & CHIPPING	MOWING	EROSION REPAIRS
Fontenelle Park Lagoon	5/8/2025	No	Yes	No	No	No
	10/31/2025	No	No	No	No	No
Adams Park	6/12/2025	No	No	No	No	Yes
	10/31/2025	No	Yes	No	No	Yes
Lake James Park	5/8/2025	No	No	No	No	No
	10/17/2025	No	Yes	No	No	No
13th & Carter Blvd	3/14/2025	No	Yes	Yes	No	Yes
	9/25/2025	Yes	Yes	Yes	No	Yes
13 & Fowler	3/14/2025	No	Yes	Yes	No	No
	9/25/2025	No	Yes	Yes	No	No
19 & Carter Blvd (Carter Blvd No 1)	3/14/2025	Yes	Yes	Yes	No	No
	9/25/2025	No	Yes	Yes	No	No
26th & Taylor basin	4/9/2025	Yes	Yes	No	No	No
	11/6/2025	No	No	No	No	No
Storz Expressway (W)	5/16/2025	Yes	Yes	No	No	No
	11/6/2025	Yes	Yes	No	No	No
14th & Ida St	3/14/2025	Yes	No	Yes	No	Yes
	11/13/2025	Yes	Yes	No	Yes	Yes
John J. Pershing No. 1	6/12/2025					
	10/24/2025	Yes	Yes	Yes	Yes	Yes
John J. Pershing No. 2	5/16/2025	No	Yes	Yes	Yes	No
	11/6/2025	No	No	Yes	Yes	No
9th & Storz	5/16/2025	Yes	Yes	Yes	Yes	No
	11/13/2025	Yes	Yes	No	Yes	Yes
John J Pershing Drive 1.5	6/12/2025					
	10/17/2025	No	No	Yes	Yes	No
Miller Park	5/8/2025	No	Yes	No	No	Yes
	10/17/2025	No	Yes	No	No	Yes

SITE	INSPECTION DATES	SEDIMENT REMOVAL	TRASH REMOVAL	TREE REMOVAL & CHIPPING	MOWING	EROSION REPAIRS
10th & Nicholas	3/14/2025	No	No	No	No	No
	10/8/2025	No	No	No	No	No
Storz Expressway (E)	6/12/2025	No	Yes	Yes	No	No
	10/5/2025	No	No	Yes	No	No
Spring Lake Park	6/16/2025	Yes	Yes	Yes	No	Yes
	11/6/2025 Started/Finished 11/13/2025	Yes	Yes	Yes	Yes	Yes
Carter Lake	5/21/2025	Yes	Yes	Yes	No	Yes
	10/30/2025	Yes	Yes	Yes	No	No
20th & Pierce underground storage	4/16/2025	Yes	Yes	No	No	No
	10/15/2025	No	No	No	No	No
18th Street E & Ave H	3/14/2025	No	Yes	No	No	Yes
	10/15/2025	Yes	Yes	No	Yes	Yes
Gifford Dr. No 1	3/14/2025	No	No	No	No	No
	10/30/2025	No	No	No	No	No
Westlawn Cemetery	3/12/2025	Yes	No	Yes	No	No
	10/15/2025	No	Yes	Yes	No	No
64th Street Channel	3/12/2025	Yes	Yes	Yes	No	No
	10/15/2025	Yes	Yes	No	Yes	No
Elmwood Park	3/12/2025	Yes	No	Yes	No	Yes
	10/2/2025	No	No	No	No	Yes
Hitchcock Park	6/12/2025	No	Yes	No	No	No
	10/2/2025	No	No	No	No	No
Vinton Street subsurface storage	4/16/2025	Yes	No	No	No	No
	10/2/2025	No	No	No	No	No
Gilmore - Sarpy Ave basin	4/9/2025	Yes	Yes	No	No	No
	10/2/2025	No	No	No	No	No
Gilmore - Albright Park	4/9/2025	No	Yes	No	No	No
	10/2/2025	No	No	No	No	No

EQCD also inspects City-owned green infrastructure (GI) practices throughout the city. The GI practices were reviewed to ensure they are functioning properly and identify maintenance needs. The table below indicates when the inspection occurred as well as an overall condition assessment for the site.

GI Site	Inspection Date	Notes	Type(s)
Country Club	5/7/2025	Leaf debris, unwanted vegetation, erosion	Bioretention System
Leavenworth LS	5/2/2025	Good	Bioretention System
Orchard Park	4/28/2025	Trees, vegetation, and debris removal needed for middle bioretention by tennis courts. Other bioretention's looked good	Bioretention System
Prairie Lane Park	4/28/2025	Leaves in FE for north bioretention, otherwise everything looked good	Bioretention System, Stream Restoration
108th St Q to Harrison	5/7/2025	Good	Soil Conditioning
24th Streetscape	5/2/2025	Good	Soil Conditioning
Ranchview dry detention	4/25/2025	Lots of trash, debris, vegetation needing to be removed. Erosion washout on the SW corner of the basin. Erosion rills on the southeast corner of the basin	Dry Detention
Northridge dry detention	4/23/2025	Meet Christine and Edgar with Casey onsite to talk with neighbor. Trash was observed in the outlets to the basin. Christine and Edgar picked up trash. Vegetation and trees need removed. Sediment throughout will need removed. Sediment is up to weeping holes in the inlet structure. Due to vegetation dry detention is holding water.	Dry Detention
Omaha Public Safety Training Center	5/2/2025	Baffle box is full of tree debris. Sewer Mtce has a W/O #592449 to clean. Dry detention basin has erosion by inlet pipe coming into basin. Appears drainage is channelized. Permeable pavement was in good condition	Dry Detention, Permeable Pavement, Baffle Box
St Philip Neri	4/28/2025	Sediment and debris needing to be removed	Underground Storage

GI Site	Inspection Date	Notes	Type(s)
Omaha Police Department 5th Precinct PCSMP: OMA-20180212-4446-P	5/15/2025	Dry detention embankments are bare and bottom of system, fresh critter hole, underground storage has trash and sediment	Dry detention, Underground storage
132nd & Center improvements	8/14/2025	Great condition	Soil Conditioning
50th & Pine	5/2/2025	Paving is falling apart. Bioretention is in good condition.	Bioretention System, Permeable Pavement
SE Police Precinct	7/7/2025	Spalling, turned into gravel	Permeable Pavement
Zorinsky Water Park	10/1/2025	Some sediment / sand on paving, not clogged. Vegetation in Bioswales have been cut down and laying in the swales. Rain garden has been cut down, 3 of the 4 curb cuts are blocked. Other has erosion. Bioretention is to overgrown and think vegetation to enter, unable to verify inlets and outlets, unable to locate.	Bioretention System, Bioswale, Permeable Pavement
24th St Bioretention	5/2/2025	Top knocked off. Unwanted vegetation. Broken valve tops. All inlets blocked with debris. Most inlets full of standing water and trash.	Bioretention System
Tuscan Ridge Bioretention	8/14/2025	200th & Blue Sage: Pipe coming in is partially full of sediment, minimal erosion between pipe and basin, small hole by outlet structure. 200th Cir. Can't see anything due to overgrown vegetation. No maintenance or care has been completed on basin. Think, tall, dense weeds.	Bioretention System
Tranquility-120th St Basin	10/1/2025	Vegetation is grown in well. Bioretention is functioning as designed.	Dry Detention, Soil conditioning
Riverview Lift Station bioretention	5/2/2025	Little unwanted vegetation.	Bioretention System

GI Site	Inspection Date	Notes	Type(s)
Douglas Streetscape	10/1/2025	2 have no vegetation. 2 is very overgrown. 2 look good with plants/vegetation. Sediment in all pretreatments.	Rain Garden
Florence Streetscape	7/7/2025	Sand in pre-treatments, minimal unwanted vegetation.	Bioretention System
Vehicle Impound Lot	9/12/2025	Both GIs will need maintenance as the bioswale has overgrown vegetation, minor overwhelmed sediment, and various vehicle parts and debris observed throughout the feature. Hydrodynamic separator needs to be cleaned out due to overwhelming sediment that has settled to the bottom.	Bioswale, Hydrodynamic Separator

This permit requirement is being met.

5. BMP 5: Provide training for municipal employees in pollution prevention and good housekeeping.

Target Goals & Implementation Schedule: *Year 1 – Develop a strategy for municipal employee training in pollution prevention and good housekeeping. Include strategy in annual report. On-Going All Years – Conduct training events for municipal staff. Include number of employees trained, based on strategy developed in Year 1, in annual report.*

The City of Omaha Stormwater Program has developed a training strategy for municipal employees involved in implementing pollution prevention and good housekeeping practices, this was included in the City of Omaha’s 2019 MS4 Permit Annual Report.

In 2025, training was provided to municipal employees in various departments and divisions including Sewer Maintenance, Street Maintenance, Fleet Maintenance, and Parks. EQCD staff, including Environmental Inspectors, receive additional training throughout the year on various SWMP-related topics. In 2025, staff attended or participated in 1 workshop or at in-house training sessions. In addition to these events, staff are encouraged to seek out webinars, conferences, and other training opportunity of interest that is stormwater and MS4 related. These opportunities continue to further our municipal employee knowledge and experience on water quality and stormwater management. The following table is a summary of 2025 workshops and in-house trainings for City staff.

Date	Associated Programs	Topic	Attendees
1/3/2025	IDDE	FRCP Training-Compost	5
1/7/2025	Construction	EI Training & Safety Toolbox	15
1/9/2025	IDDE	FRCP Training-Facilities Management	16

Date	Associated Programs	Topic	Attendees
2/4/2025	Post Construction & Construction	EI Training & Safety Toolbox	15
3/4/2025	Construction and Air quality	EI Training & Safety Toolbox	15
4/1/2025	Construction and Solid Waste	EI Training & Safety Toolbox	19
4/29/2025	Construction	Profile Lunch-n-Learn - Stabilization	29
5/6/2025	Construction	EI Training & Safety Toolbox	17
6/3/2025	Construction	EI Training & Safety Toolbox	13
7/1/2025	General	EI Training & Safety Toolbox	13
8/5/2025	Construction	EI Training & Safety Toolbox	13
8/8/2025	IDDE & Good Housekeeping	FRCP Training-Sewer Maintenance-Jacob Nusser	1
8/8/2025	IDDE & Good Housekeeping	FRCP Training-Todd Spark	6
8/11/2025	IDDE & Good Housekeeping	FRCP Training-Transportation-Luke Jager	5
8/12/2025	IDDE & Good Housekeeping	FRCP Training-Don Kinsella	18
8/13/2025	IDDE & Good Housekeeping	FRCP Training-Graffiti-Kayleen Young	4
8/14/2025	IDDE & Good Housekeeping	FRCP Training-Construction-Sean Gipson	6
8/14/2025	IDDE & Good Housekeeping	FRCP Training-John Brown	1
8/15/2025	IDDE & Good Housekeeping	FRCP Training-Dave Coon	17
8/18/2025	IDDE & Good Housekeeping	FRCP Training-Kenneth Birdsley	1
8/18/2025	IDDE & Good Housekeeping	FRCP Training-Everett Owen	3
8/19/2025	IDDE & Good Housekeeping	FRCP Training-Dawaune Hayes	32
8/20/2025	IDDE & Good Housekeeping	FRCP Training- Michael Rief	31
8/22/2025	IDDE & Good Housekeeping	FRCP Training-Chris Braun	14
8/25/2025	IDDE & Good Housekeeping	FRCP Training-Doug Tietsort	33

Date	Associated Programs	Topic	Attendees
8/26/2025	IDDE & Good Housekeeping	FRCP Training-Sean Moppin	12
9/2/2025	Stormwater and outreach	EI Training & Safety Toolbox	20
9/2/2025	IDDE & Good Housekeeping	FRCP Training-Mark Poland	1
9/9/2025	IDDE & Good Housekeeping	FRCP Training-Jeff Saltzman	23
9/12/2025	IDDE & Good Housekeeping	FRCP Training-Gabe Astorino	8
9/17/2025	IDDE & Good Housekeeping	FRCP Training-Parks D3	8
9/17/2025	IDDE & Good Housekeeping	FRCP Training-Erik Frampton	25
9/17/2025	IDDE & Good Housekeeping	FRCP Training-Mark Swearingen	1
9/18/2025	IDDE & Good Housekeeping	FRCP Training-George Parizek	1
9/18/2025	IDDE & Good Housekeeping	IDDE Training-Brian Houser	1
9/19/2025	IDDE & Good Housekeeping	FRCP Training-Matt Elkins	1
9/19/2025	IDDE & Good Housekeeping	FRCP Training-Aaron Gdanov	2
9/22/2025	IDDE & Good Housekeeping	FRCP Training-Jake Smith	14
9/22/2025	IDDE & Good Housekeeping	FRCP Training-Brannon Borchers	8
9/23/2025	IDDE & Good Housekeeping	FRCP Training-Jared Kalin	1
9/23/2025	IDDE & Good Housekeeping	FRCP Training-Jerry Wynn	8
9/24/2025	IDDE & Good Housekeeping	FRCP Training-Curt Carter	28
9/25/2025	IDDE & Good Housekeeping	FRCP Training-Ned Tramp	17
9/29/2025	IDDE & Good Housekeeping	FRCP Training-James Bayly	11
9/30/2025	IDDE & Good Housekeeping	FRCP Training-Bill Anderson	12
10/1/2025	IDDE & Good Housekeeping	FRCP Training-Zachary McAdams	9
10/6/2025	IDDE & Good Housekeeping	FRCP Training-Scott Charron	4

Date	Associated Programs	Topic	Attendees
10/6/2025	IDDE & Good Housekeeping	FRCP Training-Richard Ronk	3
10/7/2025	Construction	EI training & Safety Toolbox	17
10/17/2025	IDDE & Good Housekeeping	FRCP Training-Kenny Tolliver-Humpal	10
10/17/2025	IDDE & Good Housekeeping	FRCP Training-Doug Ruma	1
10/20/2025	IDDE & Good Housekeeping	FRCP Training EQC Inspectors	16
11/4/2025	Construction	EI training & Safety Toolbox	14
11/4/2025	IDDE & Good Housekeeping	FRCP Training - UTS personnel	7
11/4/2025	IDDE & Good Housekeeping	FRCP Training-Compost	3
11/12/2025	IDDE & Good Housekeeping	FRCP Training-Justin Johnson	5
11/21/2025	IDDE & Good Housekeeping	FRCP Training-Fleet Management	11
12/1/2025	IDDE & Good Housekeeping	FRCP Training-Brandon Fisicaro	1
12/1/2025	IDDE & Good Housekeeping	FRCP Training-Troy Lorenz	1
12/2/2025	Construction	EI training & Safety Toolbox	13
12/3/2025	IDDE & Good Housekeeping	FRCP Training-Ray Hutzal	36
12/3/2025	IDDE & Good Housekeeping	FRCP Training-George Barth	1
12/11/2025	IDDE & Good Housekeeping	FRCP Training-Mark Gannon	12
12/19/2025	IDDE & Good Housekeeping	FRCP Training-Shelly Harbeck	5

The City’s Environmental Quality Control Division, Levee Division, and the Parks and Recreation Department have applicators that are FIFRA certified. There are currently 82 certified applicators. All certifications are up to date and are obtained from the Douglas–Sarpy County Extension Office.

This permit requirement is being met.

6. BMP 6: Provide educational material to contractors hired to perform maintenance activities on the MS4.

Target Goals & Implementation Schedule: Year 1 – Develop materials to provide to contractors and include in the annual report. Years 2-5 – Include in the annual report any new materials or updates to existing materials.

City of Omaha personnel conduct most of the maintenance activities on the MS4. If an outside party is hired to complete maintenance activities, educational materials are available to share with the contractors to educate them on stormwater controls, good housekeeping practices, and maintaining compliance with applicable permits.

This permit requirement is being met.

G. Industrial Facilities

1. BMP 1: Maintain a program that identifies industries within the MS4 area that fall into sectors identified in the ISW- NPDES permit.

Target Goals & Implementation Schedule: *Year 1 – Develop a strategy that will identify industries and their compliance with NPDES permits. On-Going All Years – Review and update strategy developed in Year 1 and report on any changes in the annual report.*

The City of Omaha Stormwater Program has developed a strategy to identify industries and their compliance with NPDES permits, this was included in the City of Omaha’s 2019 MS4 Permit Annual Report. There were no updates to the strategy in 2025.

This permit requirement is being met.

2. BMP 2: Request a list of permitted facilities and the NOI from NDEQ in January of each permit year.

Target Goals & Implementation Schedule: *On-Going All Years – Maintain a database to track NPDES permitted facilities.*

In January 2025, Omaha requested and received from the NDEE a list of industries in Omaha permitted under the NER920000 ISW-GP. One hundred and sixty five were included on this list, of these, the total active ISW permitted facilities was 132. The rest were either outside Omaha city limits, no longer in business, or submitting an NOT. The GIS database was updated with this list of facilities.

This permit requirement is being met.

3. BMP 3: Inform industries about the NPDES ISW permit and notify the state when industries are not in compliance with the state regulations.

Target Goals & Implementation Schedule: *On-Going All Years – Develop industry-specific publications regarding NPDES regulations and distribute to inspected facilities.*

The City of Omaha Stormwater Program has 16 sector-specific information sheets, brochures, and additional information regarding industrial stormwater on the Industry pages of OmahaStormwater.org. The website also has the ISW-GP NER920000 permit and FAQs to help industries with maintaining compliance.

Outreach to Omaha industries has continued in 2025 to update industries that the City of Omaha’s Industrial Stormwater Program is focused on ensuring compliance with the NDEE’s ISW-GP. Industries that call or email the Omaha Stormwater Program are informed about the NDEE’s ISW-GP and how to stay in compliance.

No industries in 2025 were referred to the state for not maintaining compliance with state regulations or in need of a permit.

This permit requirement is being met.

4. BMP 4: Inspect NPDES permitted industries from a list provided by NDEE in January of each year. Maintain a tracking system for inspections and SWPPP reviews. Review SWPPP or NEC prior to completing an inspection.

Target Goals & Implementation Schedule: *On-Going All Years – Inspect 20% of the facilities on the list provided by NDEE each year so that all industries are inspected once in the permit cycle.*

In January of 2025, Omaha requested and received from the NDEE a list of industries in Omaha permitted under the NER920000 ISW-GP. There were 165 facilities included on the NDEE list of active industries. Through the coordinated efforts between the City and the State, and comparing lists of active industries inside the City of Omaha, 132 industrial facilities were identified as potentially active. E&A Consulting Group (E&A) and SCS Engineers (SCS) were contracted to assist the City with inspecting industrial facilities in 2025. Inspectors from these firms have extensive experience with industrial stormwater regulations and performing inspections. The inspection form they used as part of their inspections was provided to them by the Omaha Stormwater Program and was updated in early 2023 to capture all permit requirements and streamline the inspection process. A total of 26 facility inspections were lined up for compliance with the NDEE ISW-GP NER920000. A total of 26 inspected facilities represent 20% of the 132 active facilities.

This permit requirement is being met.

5. BMP 5: Ensure inspectors completing industrial stormwater inspections are competent.

Target Goals & Implementation Schedule: *On-Going All Years – Report inspection activities in the annual report.*

The City of Omaha Stormwater Program contracted with E&A Consulting Group (E&A) and SCS Engineers (SCS) to perform inspections of industrial sites. Inspectors from these firms have extensive experience with industrial stormwater regulations and performing inspections. Firms contracted to perform industrial stormwater inspections on behalf of the City of Omaha must have demonstrated knowledge, skills, and experience. Omaha Stormwater Program Environmental Inspectors review and edit as needed the reports by the firms prior to sending to the industry. Each Environmental Inspector is adequately trained on the industrial stormwater program prior to reviewing inspection reports or conducting an inspection. See table below for a summary of inspection activities in 2025.

Program ID	Facility Name	Permit Type	Address	Inspection date	Report Sent
ISW-202200918	Airlite Plastics Co	Industrial Stormwater	6110 Abbott Dr	7/8/2025	8/4/2025
ISW-202200488	Nox-Crete Manufacturing Inc.	Industrial Stormwater	1444 S 20th St	7/15/2025	8/4/2025
ISW-202201199	Omaha Printing Co	No Exposure	4700 F St	6/25/2025	7/11/2025
ISW-202200336	Skylark Meats LLC	No Exposure	4430 S 110th St	7/31/2025	8/15/2025
ISW-202200439	Woerner Wire Works Inc.	Industrial Stormwater	3008 Evans St	8/6/2025	8/29/2025
ISW-202201221	Bender Ornamental Inc.	No Exposure	14955 Grover St	5/21/2025	5/30/2025

Program ID	Facility Name	Permit Type	Address	Inspection date	Report Sent
ISW-202200522	Greater Omaha Packing Co	Industrial Stormwater	3001 L St	7/15/2025	8/11/2025
ISW-202200755	Quality Pork International Inc.	Industrial Stormwater	10404 F Plz	8/7/2025	8/27/2025
ISW-202200440	Rabe's Quality Meat Inc.	No Exposure	13075 Renfro Cir	6/17/2025	6/25/2025
ISW-202200591	Radio Engineering Industries	Industrial Stormwater	6534 L St	7/29/2025	8/14/2025
ISW-202200889	ABF Freight System Inc.	Industrial Stormwater	8105 J St	9/10/2025	10/1/2025
ISW-202201090	Darling Ingredients Inc.	No Exposure	3505 S 34th St	5/28/2025	8/6/2025
ISW-202200904	International Paper Recycling	Industrial Stormwater	1111 Fort St	6/11/2025	8/6/2025
ISW-202200527	Pharmgate LLC	Industrial Stormwater	14040 Industrial Rd	8/7/2025	10/1/2025
ISW-202201183	Wynne Transport Service Inc.	Industrial Stormwater	2222 N 11th St	8/19/2025	10/1/2025
ISW-202200695	Conductix Wampfler	Industrial Stormwater	10102 F St	8/13/2025	8/22/2025
ISW-202200487	Majors Plastics Inc.	No Exposure	10305 I St	6/18/2025	7/9/2025
ISW-202200486	Majors Plastics Inc.	No Exposure	10117 I St	6/18/2025	7/9/2025
ISW-202200455	Millard Airport	Industrial Stormwater	12924 Millard Airport Plz	7/16/2025	8/8/2025
ISW-202201178	Plastilite Corporation	No Exposure	9409 N 45th St	6/18/2025	7/9/2025
ISW-202201045	United Parcel Service	Industrial Stormwater	2535 Edward Babe Gomez Ave	7/22/2025	8/13/2025
ISW-202201046	Alter Trading Corporation	Industrial Stormwater	2828 N 11th St	6/4/2025	7/9/2025
ISW-202200512	Dimatic Die and Tool Co.	No Exposure	9520 N. 48th St.	6/11/2025	7/30/2025
ISW-202200435	Hansen's Truck Salvage	Industrial Stormwater	5702 S 60th St	7/10/2025	9/5/2025
ISW-202200475	Ready Mixed Concrete Co (Lyman-Richey Corp.)	Industrial Stormwater	700 Seward St	7/9/2025	8/22/2025
ISW-202200333	Town Delivery Inc.	No Exposure	2615 N 11th St	6/24/2025	7/30/2025

This permit requirement is being met.

H. Stormwater Monitoring

1. BMP 1: Dry Weather Screening.

Target Goals & Implementation Schedule: *On-Going All Years – Implement a dry-weather screening of priority outfalls for IDDE following screening and sampling plan. Keep a record of outfalls observed and a record of the field screen results. Follow strategy in SWMP program Component C- IDDE for outfalls showing presence of an illicit discharge. Update priority list based on observations.*

There were 666 potential outfalls identified by EQCD using GIS collected information. In 2025, the GIS information was reviewed to ensure all applicable outfalls are being screened. In 2025 and additional 17 potential outfalls were acquired through annexations, bringing the total to 683.

When potential outfalls are identified, they are classified as new to the outfall inventory for screening. Once screened, the outfalls are then classified as priority outfalls if they are 72” or greater, or had a documented illicit discharge, regardless of size. Priority outfalls are screened annually. Outfalls that are documented with an illicit discharge are updated to priority status and screened annually for the next three years. If no illicit discharge is observed in those three years and it is less than 72”, its status is updated to non-priority. Annexations of Sanitary & Improvement Districts (S&IDs) can occur periodically. When this occurs, qualifying annexed outfalls are added as new to the outfall inventory for screening. Based on the screening, they are then classified as being a priority outfall or not. Cityworks asset management software is used to document outfall screening efforts.

All outfall screenings are conducted after a minimum of 48 hours of dry weather. An outfall reconnaissance inspection form is completed and a Physical Characteristics Examination is completed, if flow is present. If an illicit discharge is encountered EQCD Inspectors are to call supervisory staff immediately. The supervisor reviews the findings with the inspectors, allocates additional resources needed to assist, and an investigation begins to determine the source of the illicit discharge. If the source of an illicit discharge or connection is found, they will be notified to cease the discharge immediately. They will then be issued a written request, warning, or violation and be required to eliminate the discharge to prevent reoccurrence. Photographs are taken of outfalls to be kept as a record of outfall conditions during the inspection.

Field screening in 2025 has been consistent with previous years. Any outfall with an obvious or suspicious discharge was to be reported immediately to EQCD. In total, there were 255 outfall screenings in 2025. They were entered into the City of Omaha’s Cityworks asset management system. City of Omaha EQCD staff screened all 96 outfalls identified the previous year as priority outfalls. During 2025 there were 159 outfall screenings of non-priority outfalls. There were 17 new outfalls acquired in 2025 through S&ID annexations.

This permit requirement is being met.

2. BMP 2: Develop a wet weather BMP assessment monitoring plan for demonstration BMPs to facilitate future SWMP planning. Evaluate the effectiveness of the selected BMPs. BMP assessment may include flow-based monitoring or water quality sampling. Biological systems may include plant assessments and visual observations. Construct structural BMPs and implement non-structural BMPs to evaluate the effectiveness of their ability to address pollutants of concern. Include in the BMP assessment program in applicable

Target Goals & Implementation Schedule: *Year 1 – Revise the BMP assessment monitoring plan and submit to NDEQ for approval. Amend as necessary when new demonstration projects have been constructed. On-Going All Years – Implement monitoring plan in demonstration projects. Report the following in the annual report: (1) The location of the monitoring site, (2) the intensity and duration of the storm event monitored, (3) the time of sampling in comparison to the occurrence of the storm event and to the discharge of peak stormwater flows, and (4) the monitoring data and a summary of the findings.*

The City of Omaha Stormwater Program updated their BMP Assessment Monitoring Plan in 2019 and was included in the 2019 City of Omaha MS4 Permit Annual Report. There were no updates to the plan in 2025.

The City of Omaha continued to implement the BMP Monitoring Plan in 2025 to assess the performance of existing green infrastructure demonstration projects' benefits on water quantity and quality. The monitoring for 2025 is summarized by site later in this section with the full site summaries provided in [Attachment F](#).

Additional monitoring occurred during 2025 to assess the performance of BMPs at City demonstration project sites. The Program again worked with USGS to assess the peak flow and water volume benefits of the Sewer Maintenance bioretention system. The USGS's monitoring summary is included in [Attachment F](#).

Saddlebrook

The Saddlebrook green roof and bioretention systems continue to perform very well in reducing the volume and peak flows of runoff from the site. During the wet 2025 monitoring season, the “green” systems effectively delayed and reduced water volume in comparison to their “grey” counterparts, even during the intense storms received. The City will continue to assess the performance of the green roof and bioretention systems in 2026.

Orchard Park

Orchard Park continues to function very well in a variety of storm events. Bioretention valves were properly set during deployment of monitoring equipment so the benefits were fully realized. The system effectively managed runoff and decreased discharge to the creek. Monitoring will continue for Orchard Park in 2026.

Creighton Prep

Creighton Prep's bioretention system continues to function very well in reducing peak flows. The slide gate valve is fully open on the underdrain system, leading to drawdown within a few hours. The system successfully delays peak discharge flows. Monitoring of Creighton Prep will continue in 2026.

Sewer Maintenance

The Sewer Maintenance bioretention system continues to function very well. Wet weather data collected in 2025 shows the effectiveness of this system in treating runoff pollutants, particularly solids. These water quality samples taken in 2025 indicate an increase in concentration of nutrients for the outflow when compared to the inflow from the parking lot, but a significant decrease in solids. Monitoring by the United States Geological Survey (USGS) continued, with the inflow from the permeable pavers being calculated. The calculated outflow is still showing a 30% reduction through the bioretention system.

Adams Park

The Adams Park wetlands continues to perform as designed and is providing a wonderful amenity for the community and local environment. Monitoring of water levels have continued in 2025. Data continues to show the system's effectiveness in detaining flow and reducing peak discharge rates with drawdown times lasting for several days. Maintenance of the site in 2025 continued to be contracted out and was effective at keeping weeds and volunteer trees down as well as capturing trash that was able to make it past the screening structure. A concrete pathway was installed in 2023 that gently meanders around the system. Repairs were made at the storm sewer outfall into the park in late 2021 to repair damage from a previous storm that caused significant erosion on the side walls and modify the screening structure to prevent future back-ups. The vegetation across the wetlands and natural grass areas continued to become more established in 2025. Cattails continue to be prevalent but flow through the site is performing as intended.

Albright Park

The Albright Park bioretention system is performing very well overall, and the system is still successfully detaining flow and reducing peak discharge rates. The lower levels of ponding through the measured rain events indicates that the bioretention system is retaining the rain in the system as well as slowly releasing the ponded water. Monitoring of the water level will continue in 2026.

This permit requirement is being met.

3. BMP 3: Utilize data collected by others to help assess the effectiveness of BMPs.

Target Goals & Implementation Schedule: On-Going All Years – Gather data from others and include in the annual report with a summary of the findings.

For the past decade starting in 2015 the city of Omaha has partnered with the United States Geological Survey team to monitor and study the bioretention system installed at the City of Omaha's Sewer Maintenance facility. The data collected and shared from these annual studies show the effectiveness and real world impact that green infrastructure has. From delaying or eliminating the initial impacts of rain events, to the mitigation of nutrient loadings introduced into the waterways.

This permit requirement is being met.

I. Additional Permit Reporting Requirements

1. Status of MCMs and Associated BMPs

This report satisfies the annual reporting requirement and covers the calendar year from January 1, 2025 through December 31, 2025. The permit was issued April 1st, 2018 and is currently on extension until further notice by the State.

The City of Omaha continues to implement each of the eight minimum control measures (MCM), maintain associated BMPs of the SWMP, and maintain compliance with the MS4 Permit. Significant efforts were made in 2019 by the City of Omaha Stormwater Program to create and update strategies required in the MS4 permit. These efforts have had a positive effect on reducing stormwater pollution by ensuring consistent education and outreach with multiple target audiences, improving internal workflows, and adaptively managing stormwater controls. See the Evaluation Assessment below for more detailed information on each of the eight MCMs.

2. Proposed SWMP Changes and Revisions

The third Omaha Municipal Separate Storm Sewer System (MS4) National Pollutant Discharge Elimination System (NPDES) Permit (NE0133698/PCS 999428) was issued by the Nebraska Department of Environmental Quality (NDEQ) and became effective on April 1, 2018. There were no SWMP changes in 2025.

There were 1386.88 acres annexed by the City of Omaha in 2025.

3. Additional Monitoring Data and Land Use

A land use map was created defining land use based on zoning for the City of Omaha; this has been included in [Attachment G](#). Land use patterns were based on current zoning procedures/practices and used to map areas within the City Limits and within the Extra Territorial Jurisdiction (ETJ). Areas that are not defined with a zoning code, i.e. public roads, are not included in the values provided. Four classifications were used to document current land use patterns including Agricultural, Commercial (including Mixed-Use), Industrial, and Residential areas. There is approximately 87.63 mi² within the MS4 and 93.58 mi² within Omaha's ETJ covered by the four different classifications, as shown in the table below.

Land Use by Square Mile – MS4 Limits & ETJ

Land Use	Omaha MS4 Sq. Miles	% of Omaha's MS4 Area	ETJ Sq. Miles	% of ETJ's Area	Total Sq. Miles by Land Use	% of MS4 area with ETJ land incorporated
Agricultural	5.96	6.80%	53.39	32.75%	59.34	10%
Commercial	27.37	31.24%	21.34	26.88%	48.71	56%
Industrial	7.23	8.25%	1.83	5.00%	9.06	80%
Residential	47.07	53.71%	17.03	35.37%	64.10	73%
Total	87.63		93.58		181.21	48%

Zoning by Square Mile – MS4 Limits & ETJ

Omaha Only		ETJ Only		Omaha & ETJ	
Zone	Sq. Mi.	Zone	Sq. Mi.	Zone	Sq. Mi.
AG	5.96	AG	53.39	AG	59.34
AV	4.11	AV	0.07	AV	4.17
CC	4.57	CC	0.28	CC	4.85
CH	0.02	CH	0.00	CH	0.02
DR	11.75	DR	19.14	DR	30.89
DS	0.00	DS	0.00	DS	0.00
GC	0.49	GC	0.03	GC	0.52
GI	6.54	GI	1.68	GI	8.23
GO	1.02	GO	0.02	GO	1.03
HI	0.35	HI	0.08	HI	0.43
LC	0.18	LC	0.01	LC	0.19
LI	0.34	LI	0.06	LI	0.40
LO	0.27	LO	0.00	LO	0.27
MH	0.19	MH	0.21	MH	0.40
MU	4.10	MU	1.57	MU	5.66
NBD	0.06	NBD	0.00	NBD	0.06
R1	2.66	R1	1.00	R1	3.66
R2	8.84	R2	1.34	R2	10.19
R3	9.44	R3	0.75	R3	10.19
R4	11.30	R4	11.45	R4	22.76
R4(35)	6.55	R4(35)	0.00	R4(35)	6.55
R5	2.75	R5	1.38	R5	4.13
R5(35)	0.38	R5(35)	0.00	R5(35)	0.38
R6	3.13	R6	0.74	R6	3.86
R7	1.41	R7	0.16	R7	1.57
R8	0.43	R8	0.01	R8	0.43
RR	0.81	RR	0.23	RR	1.04
Total	87.63		93.58		181.21

A literature review of pollutant loads by land use type was conducted in 2017. There were a wide range of values found for several stormwater pollutants including total nitrogen, total phosphorus, total suspended solids, and E. coli. Pollutant load values were reported as either pollutant export coefficients or event mean concentrations. Pollutant export coefficients represent the average total amount of a pollutant loaded into a system annually from a defined area (kg/ha/yr), whereas event mean concentrations estimate the mass of pollutant per unit of volume (mg/L) based on data generated from local stormwater monitoring. In order to calculate total pollutant loads from event mean concentrations knowledge of surface imperviousness for a given land use type and precipitation data for the area must be used. These literature values, while not specific to Omaha, provide a basic assessment of the range of pollutant loading concentrations within the Omaha area based on current land use patterns.

Pollutant Export Coefficients for total nitrogen and total phosphorus and total nitrogen and phosphorus load based on land use type area. The highest and lowest estimates are shown.

	Area (ha)	Total Nitrogen (kg/ha/yr)		Total Phosphorus (kg/ha/yr)		Total Nitrogen Load (kg/yr)		Total Phosphorus Load (kg/yr)	
		Low	High	Low	High	Low	High	Low	High
Agricultural	1,542.48	2.10	79.60	0.26	18.60	3,239.20	122,781.26	401.04	28,690.09
Commercial	7,089.39	1.90	13.80	0.10	7.60	13,469.85	97,833.63	13,469.85	53,879.39
Industrial	1,873.09	1.90	14.00	0.40	4.10	3,558.87	26,223.23	3,558.87	7,679.66
Residential	12,191.28	5.00	7.50	0.77	2.20	60,956.38	91,434.57	60,956.38	26,820.81

Event Mean Concentrations for total nitrogen, total phosphorus, and total suspended solids with the highest and lowest estimates shown.

	Total Nitrogen (mg/L)		Total Phosphorus (mg/L)		Total Suspended Solids (mg/L)	
	Low	High	Low	High	Low	High
Agricultural	0.23	41.49	0.08	2.29	19	582
Commercial	0.96	1.8	0.18	0.28	49.6	284
Industrial	0.86	2.9	0.27	0.36	92.2	231
Residential	1.5	5.92	0.38	75	73	299

4. Evaluation Assessment

Environmental Indicators

The City of Omaha has continued its efforts to promote and implement green infrastructure practices as an effective means to manage stormwater runoff in 2025. BMP assessment monitoring remains a significant part of our stormwater program. The monitoring program work is primarily conducted with internal staff. We continue to update BMP assessment monitoring to better understand how BMPs can be used to improve water quality in Omaha. Monitoring in 2025 again indicated that green infrastructure effectively reduces peak flows and total volume of stormwater and improves water quality, particularly for the reduction of solids. See [Attachment F](#) for the summary of 2025 monitoring efforts.

Administrative Indicators – by MCM **Public Education & Outreach:**

BMPs in this MCM continue to be effective in increasing the public awareness of stormwater issues and what can be done to address them in 2025. Collaboration with Keep Omaha Beautiful (KOB) continued in 2025. KOB was able to continue their strong outreach programs. Together with KOB we reached 21,102 people in 2025. KOB, as part of their environmental education training workshops, trained teachers on stormwater topics to take forward to teach in their classrooms. Based on surveys from those teachers, they will incorporate what they learned into their classrooms and reach over 69,000 students. The combined totals of social media presence for OmahaStormwater.org, WorldOWater.org, and OmahaPlants.org in 2025 was 12,682 users, 41,220 page views, and 19,003 sessions. The annual, World O! Water family event had interactive, educational activities and resources shared by numerous organizations and companies. In 2025, efforts will continue to improve and promote the Omaha Stormwater Facebook page, OmahaStormwater.org, OmahaPlants.org, WorldOWater.com, and to coordinate with KOB. Social media will continue to be a part of the outreach programs as it allows flexibility and accessibility to many citizens.

Public Participation and Involvement:

BMPs in this MCM have been effective in engaging the public in the implementation of stormwater controls and providing access to information about the City’s SWMP and annual reports in 2025. Collaboration with KOB continued to be excellent in 2025 and continued with their prominent online presence and resources. In 2025, there were 169 participants that marked and cleaned 1,783 inlets. A total of 397 door hangers were placed on nearby residences of these marked inlets for awareness and how they can reach out to be a part of the program. The Program will continue to maintain exposure of participation opportunities for the public on websites and social media. Additionally, in collaboration with the Public Works Department and local artists, KOB organized a public art installation of three murals on three storm drain inlets. Local artists were commissioned to paint eye-catching designs on sidewalks near storm drains, to raise awareness of stormwater pollution prevention. Mural installation occurred in the fall, with an opening event and walking tour on October 26th. The public art displays will continue to engage community members, and call attention to mindfulness about where our water goes and how to keep litter and pollution out of local waterways.

Illicit Discharge Detection and Elimination:

BMPs in this MCM have been effective in eliminating illicit discharges in the MS4 service area in 2025. In the 2020 EPA audit of Omaha’s MS4 permit, one of the findings from the contractor’s report indicated the program “lacked direction on how to distinguish “potential” and “suspect” illicit discharges and did not identify clear criteria for when further investigation and sampling is appropriate”. The current SOP is based

on the Center for Watershed Protection's (CSW) IDDE Guidance Manual and utilizes the forms and strategies presented in it, a commonly utilized resource for MS4 entities. This manual's resources continue to be referenced and is being reviewed to update the SOP. In addition to that, the City reviewed four other city's MS4 IDDE program documents to review their programs and see if there were resources or other strategies that could be considered into the city's program. These included the City of Lincoln and Kearney in Nebraska, who have had recent EPA audits themselves. Kansas City, MO was reviewed as another large MS4 program within the EPA Region 7 footprint and Charleston, NC was reviewed as a comparable city in a different EPA region. The outfall screening SOP was finalized in 2024, training is provided to inspectors and references to review and utilize the resources in the CSW Manual and guidance from the reviewed cities to ensure they had clear guidance while conducting outfall screenings. GIS information maintained by the Sewer Maintenance Division continued to be reviewed in 2025 to ensure all applicable outfalls were accounted for and screened.

Complaints received by the Program continues to utilize the CityWorks asset management software and has been very beneficial in streamlining documentation and tracking of all complaints, including those that involve an illicit discharge. The majority of complaints that are received are able to be resolved simply by requesting voluntary compliance and educating the responsible party, resulting in less stormwater pollution.

Construction:

BMPs in this MCM have been effective in reducing construction site runoff and erosion issues in 2025. Construction stormwater training continues to be incorporated into the existing monthly safety toolbox meetings for City EQCD Environmental Inspectors and has helped improve overall understanding of the program and addressing any issues that may arise in the previous month. By providing training to municipal staff, mechanisms for complaints, and education to developers and contractors, the Program continues to promote construction site compliance. Emphasis on compliance and education continues to have positive results for public and private construction activity. Public input and transparency prompts the Program to best serve the needs of the regulated community, the public, and the City. Improving communication between grading permit applicants, inspecting firms, and contractors has also continued to be an emphasis in 2025. Improving the flow of communication between these parties is essential in order to have timely response to issues to minimize stormwater pollution. In 2022, the task of grading permit issuance and management was transferred from the Public Works Environmental Quality Control Division (EQCD) to the Design Division. This will allow for better coordination with other permitting efforts, including post-construction and public improvements, for an efficient review. Construction site inspections and coordination will remain with EQCD.

Post Construction:

BMPs in this MCM have been effective in achieving the goals of the Post-Construction Stormwater Program. In 2019, the City began requiring a project to submit and have approved, a post-construction application prior to the issuance of a grading permit. In 2020, the City then began requiring any permanent component of a post-construction stormwater BMP that is also used as a component of a temporary BMP for construction stormwater be approved as part of the Post-Construction Stormwater Management Plan (PCSMP) review process before grading permit approval. This was necessary to address an increase of permanent features being installed and used as part of a temporary sediment basin system, i.e. the riser and barrel, before their PCSMP was approved. These two steps have proven to be an effective way to ensure projects are progressing forward and are adequate in meeting the requirements of the Post-Construction ordinance. In 2025, monthly meetings continued within Public Works to review projects that will be in front of the Planning Board for approval. These meetings allow for comments to be shared with the Planning Department and the project

regarding their PCSMP and Grading Permit documents to be addressed early on in the process or even after construction has begun and compliance is being sought on a site that is out of compliance.

In the 2020 EPA Omaha MS4 permit audit, one of the findings from the contractor's report indicated the program "does not have a method to ensure that private BMPs are functional and that maintenance is conducted when necessary". As a response to the 2020 EPA audit, the Stormwater program has incorporated a workflow for privately owned post-construction BMPs. The plan was developed to ensure that post-construction BMPs are installed per the PCSMP, and that they are in overall good working condition. The PCSMP workflow consists of the City inspector documenting the condition of post-construction BMPs at the time of a close-out inspection. The City will continue to utilize a complaint-based strategy to inspect certified private post-construction BMPs. This strategy will continue to be reviewed and will be updated as necessary. In 2026 the Program will continue working with projects to incorporate their PCSMPs earlier into their planning process. Also, the Program will finalize and then implement any updates to the strategy to inspect certified projects to ensure that long-term maintenance is being conducted.

Pollution Prevention & Good Housekeeping:

BMPs in this MCM have been effective in managing stormwater pollution from City facilities and operations in 2025. Ensuring the Program is in compliance with its own regulations is crucial for maintaining integrity and achieving water quality goals. The City's facilities continue to be reviewed for potential pollutant exposure to stormwater, to identify vulnerabilities, and further educational needs. The Program continues to enhance training programs for City employees to provide more applicable information to more individuals. The virtual IDDE training video was utilized again in 2025 to municipal facilities managers to show their employees based upon their schedules and provide a roster back to the Program. This method of distribution has proven to be an effective and efficient means of training. Feedback from facilities has indicated these trainings are well-received and has resulted in cleaner sites and reporting of issues observed in the field. City-owned basins and green infrastructure continued to have regular inspections and maintenance in 2025 to ensure they are working to their highest potential.

Industry:

BMPs in this MCM have been effective in increasing compliance with the NDWEE Industrial Stormwater Permit (ISW Permit) in 2025. The Program continues to coordinate with NDWEE to maintain an updated and accurate list of industries in Omaha. This continues to be an effective way to work with the regulated community to improve overall compliance with the industrial stormwater permit by industries. When industries are found to not have ISW permit coverage, we provide resources to the industry and coordinate with NDEE as needed to bring the site into compliance. In 2026, the Program will continue to implement these BMPs and improve education and outreach to industries in order improve water quality and industry compliance.

BMP Assessment Monitoring:

The Program, prior to 2019, contracted out the monitoring of some BMPs to consultants in order to fully implement the BMP monitoring plan. Due to the lack of State Stormwater Grant funds in 2019, the Program took on this requirement. The BMP monitoring plan was updated in 2019 to update the sites and parameters. The locations and parameters for monitoring have remained consistent from 2020 to 2025 and data collected in 2025 continues to support that BMPs are effective at improving water quality, reducing stormwater peak flows and quantity. These consistent locations provide important short-term insights on their effectiveness. As additional years of data is collected, this will provide important, long-term insights on their effectiveness.

Efforts will continue to be made to partner with more groups to reference and compare data. This data helps the Program make recommendations to residents, designers, and developers for types and styles of BMPs that will be most effective under specific conditions. Because of this monitoring, the Program can confidently say that BMPs being recommended are having a positive impact on water quality.

5. Expenditures for the Storm Water Program

A copy of the complete City of Omaha budget with past expenditures can be found at <http://finance.cityofomaha.org>. Stormwater management activities are embedded in a variety of City programs and work groups. These activities are funded by a variety of sources including the General Fund, Sewer Revenue Funds, Stormwater Administrative Fee Fund, Street and Highway Allocations, and the Street Maintenance Fund.

As such, it is difficult to accurately compile a comprehensive financial summary of every City activity that may have impacts on stormwater. For example, the City maintains litter cans in business districts throughout the City and has a contractor scheduled to empty them on a regular basis. This activity constitutes a stormwater source control or pollution prevention program. These costs are expended from the Solid Waste budget and are not included in the figures below.

1. Administrative

The Quality Control Division of the Omaha Public Works Department has responsibility for coordinating City activities to implement the SWMP and insure that the City meets its MS4 permit requirements. The estimated MS4 administrative expenditures for 2025 and appropriated 2026 budget amounts are listed below.

Administrative	2025 Expenditures	2026 Planned
Flood Control Administration	\$524,260	\$568,965
Baseline/BMP Monitoring ¹	\$445,178	\$493,766
Sediment/Erosion Control Program	\$445,178	\$493,766
Industrial Program ²	\$89,036	\$98,753
Public Education/Outreach	\$326,464	\$362,095
MS4 Planning	\$178,071	\$197,506
Annual Administrative Total	\$2,008,187	\$2,214,852
¹ Includes outfall monitoring, outfall inspections, and illicit discharge investigations ² Includes industrial inspections and permitting		

2. Operation and Maintenance

The major MS4-related Operation and Maintenance 2025 expenditures and budgeted amounts for 2025 are listed below. These amounts were estimated by evaluating the overall activity costs in the City budget organizations and assigning a percentage for the costs attributable to stormwater related activities. There are undoubtedly additional City funded expenditures that impact storm water management, and the following is a conservative estimate of total costs for the City.

Operation and Maintenance	2025 Expenditures	2026 Budgeted
Engineering Design	\$949,904	\$1,297,556
Pavement Maintenance	\$878,177	\$2,762,449
Creek/Open Channel Maintenance	\$507,074	\$593,520
Street /Right of Way Cleaning	\$2,117,879	\$3,251,093
OWP (debris removal)	\$10,706	\$10,740
Residential Street Rehabilitation	\$1,056,556	\$1,000,000
Bridge Maintenance and Rehab	\$59,087	\$85,000
Sewer Maintenance	\$931,292	\$1,135,645
Annual O&M Total	\$6,510,675	\$10,136,002

ATTACHMENT A

City of Omaha - Storm Water Management Plan

Measurable goals listed in the Storm Water Management Plan are target goals on which progress will be reported on in the annual report.

A. Public Education and Outreach		
BMP #	SWMP Element Description	Target Goals & Implementation Schedule
1, 3, & 4.	Develop a plan for outreach that defines the goals, objectives, target audience and distribution process of materials for the public education and outreach program.	Year 1 – Develop a 5-year education and outreach plan. Submit the plan to NDEQ with the Annual Report. Years 2-5 – Review and update the plan each permit year and include the revised plan in the Annual Report.
2.	Maintain and update appropriate messages for targeted residential, construction, and commercial issues.	Year 1 – Inventory current outreach materials in each of these targeted areas and develop new materials as needed. Years 2-5 – Provide copies of new outreach materials in the annual report.

B. Public Participation and Involvement		
BMP #	SWMP Element Description	Target Goals & Implementation Schedule
1.	Provide opportunities for citizens to comment on new rules, ordinances, and regulations regarding the MS4.	On-Going All Years – Post on the City Stormwater Website proposed changes to rules, ordinances, and regulations. Provide information in the annual report on approved changes and input received from the public.
2.	Create opportunities for citizens to participate in the implementation of stormwater controls.	On-Going All Years – Post on the City Stormwater Website opportunities for public involvement in stormwater control related activities.
3.	Provide access to information about the City’s SWMP.	On-Going All Years – Maintain current City SWMP and MS4 annual reports on the Omaha Stormwater website.

C. Illicit Discharge Detection and Elimination		
BMP #	SWMP Element Description	Target Goals & Implementation Schedule
1.	a	Maintain a compliance plan or mechanism to follow up on illicit discharges.
1.	b	Maintain a map showing all known MS4 outfalls and the location of all state-designated waters receiving direct discharges from MS4 outfalls.
1.	c	Conduct field screening activities per the permit requirements (set forth in 40 CFR Part 122.26(d)(1)(iv)(D)) specifically geared to local TMDL pollutants of concern such as <i>E. Coli</i> and to eliminate illicit discharges,
1.	d	Implement procedures to investigate and trace sources of identified illicit discharges to the MS4.
1.	e	Implement procedures to remove illicit discharges to the MS4. Document all interactions with potentially responsible parties.
1.	f	Identify and address allowable non-stormwater discharges determined to be significant contributors to pollutants. Identify any additional non-stormwater discharges that will not be addressed as illicit discharges.
2 & 3.	Coordinate with adjacent permitted MS4s to report illicit discharges to the appropriate authority having jurisdiction and respond to reports from other MS4s.	Year 1 – Develop procedures for coordination with adjacent permitted MS4’s. On-Going All Years – Include in the annual report any known illicit discharge reports to and from adjacent MS4s.
4.	Maintain written procedures for the IDDE component of the MS4 permit.	On-Going All Years – Make available upon request the standard operating procedures developed under this program component.
5.	Receive reports and complaints, internally and from the public, of illicit discharges and illegal dumping into the MS4. Respond to and investigate complaints about spills, dumping, or disposal of materials other than stormwater to the MS4.	On-Going All Years – Coordinate with others in the City to resolve complaints. Develop a system to generate reports and track the number of calls per year in regard to spills, dumping or improper disposal of material to the MS4. Include a count of complaints received and investigations completed in the annual report.

6.	Develop, implement and maintain a training program for municipal field staff with respect to IDDE.	<p>Year 1 – Develop a strategy which identifies field staff and appropriate levels of training.</p> <p>Years 2 - 5 – Provide a count of employees which have received training in the annual report.</p>
----	--	--

D. Construction Site Runoff Control

BMP #	SWMP Element Description	Target Goals & Implementation Schedule
1.	Maintain the established program requiring operators of public or private construction activities to comply with local erosion and sediment control requirements.	On-Going All Years – Include any updates to City Code or Permit requirements in the annual report.
2.	Maintain a compliance plan or mechanism to follow up on construction site non-compliance.	On-Going All Years – Maintain the compliance procedures per the permit requirements.
3.	Review grading permit applications and maintain a continually updated inventory of all private and public construction sites.	On-Going All Years – Include in the annual report the number and type of grading permits reviewed.
4.	Maintain the electronic records for inspection of construction sites and enforcement of erosion and sediment control measures.	Year 1 – Develop a strategy for site inspections by municipal staff, and include in the annual report. On-Going All Years – Inspect construction sites on a regular basis and on a complaint basis. Track the number of sites inspected annually in a database. Initiate enforcement proceedings as appropriate to address violations. Include a summary of inspections completed and enforcement actions taken in the annual report.
5.	Provide training for municipal staff with respect to their assigned duties as it relates to sediment and erosion control from construction activity. One formal training course for inspection staff during their employment with the City and internal training on an as needed basis to maintain consistent reporting among all inspectors.	On-Going All Years – Include in the annual report the number of staff and their sediment and erosion control training completed.
6.	Communicate with the regulated community and other groups affected by the Construction Site Runoff program and provide a mechanism to receive complaints from the public.	On-Going All Years – Conduct workshops for developers, builders, site designers, contractors, and/or City staff as determined necessary (i.e., a rule or regulation is changed). Track reports from the public regarding construction sites. Include the number of reports received in the annual report and the permittees response.

E. Post Construction Runoff Control		
BMP #	SWMP Element Description	Measurable Commitments & Implementation Schedule
1.	Continue to implement the Post Construction Program as stipulated in the OMC. Periodically update guidance material and develop divergent standards for difficult sites such as linear projects. Update as needed the Omaha Regional Stormwater Design Manual (ORSDM).	Year 1 – Develop divergent standards for guidance document and update guidance as needed. Submit standards with the annual report. On-going All Years – Revise as necessary. Include a summary of revisions in the annual report.
2.	Review and update, if needed, the standards outlined in the OMC and ORSDM for consistency with required performance standards as they relate to post-construction stormwater management plans.	On-going All Years – Report on any updates to the OMC or ORSDM.
3.	Maintain an online submittal and review process for site plans, easement and maintenance agreements, as built drawings, deed recordings and drainage studies.	On-going All Years – Report number of PCSMP projects and the status of their progress in the annual report.
4.	Develop SOP’s for responding to complaints regarding Post Construction BMPs and a strategy for verifying BMPs are being installed & maintained in perpetuity.	Year 1 – Submit SOP’s with the annual report. On-going All Years – Report on any complaints and/or BMP’s which have been certified as complete.
5.	Maintain a database that stores information on approved PCSMPs.	On-going All Years – Provide an inventory of certified stormwater control measures installed as part of the PCSMP requirements. Include a count of BMP types as well as any known changes to BMPs in the annual report.
6.	Inspect sites that are certified by the engineer of record and all sites identified as deficient on a complaint basis. Develop a protocol to bring sites in to compliance.	Year 1 – Develop protocol for compliance assistance, and inspection strategy On-going All Years – Document and maintain inspection records of the certified PCSMP projects as identified in the strategy developed. Document any enforcement actions taken. Summarize activities in annual report.

F. Pollution Prevention and Good Housekeeping		
BMP #	SWMP Element Description	Target Goals & Implementation Schedule
1.	Maintain an inventory and map of municipal facilities. Review annually and update if needed.	On-Going All Years – Maintain an inventory and map of all municipal facilities.
2.	Conduct assessments of municipal maintenance facilities and review their municipal runoff control plans as applicable. Revise plans as needed if facilities expand or reduce activities and implement recommendations based on annual inspections.	Year 1 – Develop a strategy to assess municipal facilities and prioritize them based upon a defined set of criteria, include strategy in the annual report. Years 2 - 5 – Track the number of assessments for municipal facilities based upon the strategy developed in year 1. Include the number of assessments completed, a description of the assessment procedure and any changes in facilities ranking in the annual report.
3.	Continue to implement Omaha’s Good Housekeeping Program for municipal facilities that addresses “high-priority” facilities (hot spot score of 20-30 out of 30) and site specific SOPs.	On-Going All Years – Annually report new, removed, or significantly updated municipal facilities
4.	Implement practices for maintaining the storm sewer system that includes catch basin maintenance, open channels and other drainage structures, street sweeping, and structural stormwater controls. All maintenance procedures are to be performed such that waste water and waste materials do not enter the MS4.	Year 1 – Provide a description of the maintenance programs in the annual report. On-Going All Years – Annually report on Sewer Maintenance activities related to maintaining the storm sewer system and changes to any of the maintenance practices.
5.	Provide training for municipal employees in pollution prevention and good housekeeping.	Year 1 – Develop a strategy for municipal employee training in pollution prevention and good housekeeping, include strategy in annual report. On-Going All Years – Conduct training events for municipal staff include number of employees trained, based on strategy developed in year 1, in annual report.
6.	Provide educational material to contractors hired to perform maintenance activities on the MS4.	Year 1 – Develop materials to provide to contractors and include in the annual report. Years 2 - 5 – Include in the annual report any new materials or updates to existing materials.

G. Industrial and Related Facilities		
BMP #	SWMP Element Description	Target Goals & Implementation Schedule
1.	Maintain a program that identifies Industries within the MS4 area which fall into sectors identified in the ISW- NPDES permit.	Year 1 – Develop strategy that will identify industries and their compliance with NPDES permits. On-going All Years – Review and update strategy developed in year on and report on any changes in the annual report.
2.	Request a list of permitted facilities and the NOI from NDEQ in January of each permit year.	On-going All Years – Maintain a database to track NPDES permitted facilities.
3.	Inform industries about the NPDES ISW Permit and notify the state when industries are not in compliance with the state regulations.	On-going All Years – Develop industry specific publications regarding the NPDES regulations and distribute to inspected facilities.
4.	Inspect NPDES permitted industries from a list provided by NDEQ in January of each year. Maintain a tracking system for inspections and SWPPP reviews. Review the SWPPP or NEC prior to completing an inspection.	On-going All Years – Inspect 20% of the facilities on the list provided by NDEQ each year so that all industries are inspected once in the permit cycle.
5.	Ensure inspectors completing industrial stormwater inspections are competent.	On-going All Years – Report inspection activities in the annual report.

H. Monitoring Program		
BMP #	SWMP Element Description	Measurable Commitments & Implementation Schedule
1.	Dry Weather Screening	<p>On-going All Years – Implement a dry weather screening of priority outfalls for IDDE following screening and sampling plan. Keep a record of outfalls observed and a record of the field screening results. Follow strategy in SWMP Program Component C - IDDE for outfalls showing presence of an illicit discharge. Update priority list based on observations.</p>
2.	<p>Develop a wet weather BMP assessment monitoring plan for demonstration BMPs to facilitate future SWMP planning. Evaluate the effectiveness of the selected BMPs. BMP assessment may include flow based monitoring, or water quality sampling. Biological systems may include plant assessments and visual observations.</p> <p>Construct structural BMPs and implement non-structural BMPs to evaluate the effectiveness of their ability to address pollutants of concern. Include in the BMP assessment program if appropriate.</p>	<p>Year 1 – Revise the BMP assessment monitoring plan and submit to NDEQ for approval. Amend as necessary when new demonstration projects have been constructed.</p> <p>On-going All Years – Implement monitoring plan in demonstration projects. Report findings in the Annual Report.</p> <p>The following information shall be included in the Annual Activity Report:</p> <ol style="list-style-type: none"> 1) the location of the monitoring site 2) the intensity and duration of the storm event monitored; 3) the timing of sampling in comparison to the occurrence of the storm event and to the discharge of peak storm water flows; 4) the monitoring data; and a summary of the findings.
3.	Utilize data collected by others to help assess the effectiveness of BMPs.	<p>On-going All Years – Gather data from others and include in the annual report with a summary of findings.</p>

ATTACHMENT B

ATTACHMENT B – Complaint and Illicit Discharge Investigations

Date Initiated	Address	Valid Complaint	Illicit Discharge	Complaint Type	Resolution
2025-01-07 12:42 PM	805 Crown Point Ave, Omaha, NE, 68110	Yes	No	OTHER	Verbal RVC
2025-01-08 12:23 PM	17010 Ontario St, Omaha, NE, 68130	Yes	No	CONSTRUCTION	Verbal RVC
2025-01-14 07:53 AM	8400-8498 Craig Ave, Douglas County, NE, 68122	Yes	No	OTHER	Forwarded to Plumbing
2025-01-14 11:01 AM	3621 N 30th St, Omaha, NE, 68111	Yes	No	OTHER	Verbal RVC
2025-01-16 12:34 PM	14480 Meredith Ave, Omaha, NE, 68116	No	No	OTHER	None
2025-01-21 08:08 AM	2734 S 90th St, Omaha, NE, 68124	Yes	No	OTHER	Verbal RVC
2025-01-21 11:58 AM	10833 X St, Omaha, NE, 68137	Yes	No	OTHER	Verbal RVC
2025-01-22 03:17 AM	7968 N 152nd St, Douglas County, NE, 68007	No	No	OTHER	None
2025-01-23 08:11 AM	3025 Marcy St, Omaha, NE, 68105	Yes	No	OTHER	Forwarded to MUD
2025-01-24 11:55 AM	5421 N 45th Ave, Omaha, NE, 68104	Yes	No	OTHER	Forwarded to Plumbing
2025-01-28 02:23 AM	5111 S 195th Cir, Douglas County, NE, 68135	Yes	No	CONSTRUCTION	Verbal RVC
2025-01-28 02:50 AM	3520 N 104th Ave, Omaha, NE, 68134	No	No	NA	N/A
2025-01-28 03:05 AM	3633 N 72nd St, Omaha, NE, 68104	Yes	No	OTHER	Verbal RVC
2025-01-29 03:23 AM	4101 Woolworth Ave, Omaha, NE, 68105	Yes	No	OTHER	Verbal RVC
2025-01-31 12:27 PM	17662 Welch Plz, Omaha, NE, 68135	Yes	No	CONSTRUCTION	Verbal RVC
2025-02-05 09:21 AM	S 38th St & I St, Omaha, NE, 68107	Yes	No	OTHER	Verbal RVC
2025-02-07 09:57 AM	2610 D St, Omaha, NE, 68107	Yes	No	OTHER	None
2025-02-10 09:23 AM	5204 S 192nd St, Douglas County, NE, 68135	Yes	Yes	CONSTRUCTION	Verbal RVC

ATTACHMENT B – Complaint and Illicit Discharge Investigations

Date Initiated	Address	Valid Complaint	Illicit Discharge	Complaint Type	Resolution
2025-02-10 02:29 AM	10330 I St, Omaha, NE, 68127	Yes	No	OTHER	LOW
2025-02-10 03:33 AM	15404 Crown Point Ave, Douglas County, NE, 68116	Yes	No	OTHER	Verbal RVC
2025-02-12 10:29 AM	N 79th Ct & Vane St, Omaha, NE, 68122	Yes	No	CONSTRUCTION	Verbal RVC
2025-02-12 10:52 AM	4027 N 147th St, Omaha, NE, 68116	Yes	No	YARD WASTE	Verbal RVC
2025-02-25 07:07 AM	807 S 50th St, Omaha, NE, 68106	Yes	No	CONSTRUCTION	Verbal RVC
2025-02-26 10:13 AM	3257 S 102nd St, Omaha, NE, 68124	Yes	Yes	ILLICIT DISCHARGE	Verbal RVC
2025-02-26 03:16 AM	3319 S 81st Ave, Omaha, NE, 68124	No	No	CONSTRUCTION	None
2025-02-28 02:05 AM	6110 Hillsdale Ave, Omaha, NE, 68117	Yes	No	CONSTRUCTION	Verbal RVC
2025-03-04 09:19 AM	9805 Walnut St, Omaha, NE, 68124	Yes	No	OTHER	Verbal RVC
2025-03-04 09:38 AM	8018 Barbara St, Omaha, NE, 68124	No	No	OTHER	N/A
2025-03-06 07:13 AM	5002 Western Ave, Omaha, NE, 68132	Yes	No	CONSTRUCTION	Verbal RVC
2025-03-07 02:45 AM	S 151st St & Martha Cir, Omaha, NE, 68144	Yes	No	STORMWATER RUNOFF	Verbal RVC
2025-03-11 01:10 AM	3167 Jackson St, Omaha, NE, 68105	Yes	No	OTHER	Verbal RVC
2025-03-11 01:25 AM	313 S 50th St, Omaha, NE, 68132	Yes	No	CONSTRUCTION	None
2025-03-13 09:36 AM	3340 S 105th Ave, Omaha, NE, 68124	Yes	No	OTHER	Verbal RVC
2025-03-20 09:20 AM	19450-19798 Q St, Douglas County, NE, 68135	Yes	No	STORMWATER RUNOFF	N/A
2025-03-24 07:12 AM	807 S 50th St, Omaha, NE, 68106	Yes	Yes	CONSTRUCTION	Verbal RVC
2025-03-24 07:48 AM	15657 West Dodge Rd, Omaha, NE, 68154	Yes	No	STORMWATER RUNOFF	Forwarded to Sewer Maintenance
2025-03-24 09:13 AM	1713 B St, Omaha, NE, 68108	Yes	Yes	CONSTRUCTION	Verbal RVC

ATTACHMENT B – Complaint and Illicit Discharge Investigations

Date Initiated	Address	Valid Complaint	Illicit Discharge	Complaint Type	Resolution
2025-03-25 10:40 AM	1238 S 10th St, Omaha, NE, 68108	No	No	STORMWATER RUNOFF	None
2025-03-26 08:01 AM	700 Skyline Dr, Omaha, NE, 68022	Yes	Yes	ILLICIT DISCHARGE	Verbal RVC
2025-03-26 11:52 AM	2510 S 6th St, Omaha, NE, 68108	No	No	STORMWATER RUNOFF	None
2025-03-31 07:37 AM	7267 Pinkney St, Omaha, NE, 68134	Forwarded	No	CONSTRUCTION	Verbal RVC
2025-04-04 09:06 AM	4518 S 21st St, Omaha, NE, 68107	Yes	No	CONSTRUCTION	Verbal RVC
2025-04-04 09:38 AM	8322 Ruggles St, Omaha, NE, 68134	Yes	Yes	ILLICIT DISCHARGE	Verbal RVC
2025-04-08 12:48 PM	10700-10798 Harrison St, Omaha, NE, 68127	Yes	No	OTHER	Verbal RVC
2025-04-08 01:02 AM	2000-2298 S 72nd St, Omaha, NE, 68124	No	No	NA	None
2025-04-09 01:11 AM	N 120th St & Stonegate Dr, Omaha, NE, 68164	Yes	Yes	ILLICIT DISCHARGE	Verbal RVC
2025-04-10 07:58 AM	2210 S 59th St, Omaha, NE, 68106	Yes	No	OTHER	N/A
2025-04-11 03:07 AM	3419 W St, Omaha, NE, 68107	No	No	OTHER	None
2025-04-14 12:44 PM	4863 K St, Omaha, NE, 68117	No	No	STORMWATER RUNOFF	None
2025-04-14 02:14 AM	N 153rd Ave & Burdette St, Omaha, NE, 68116	Yes	Yes	OTHER	Forwarded to Streets
2025-04-15 12:48 PM	11634 I St, Omaha, NE, 68137	Yes	Yes	OTHER	None
2025-04-24 10:30 AM	6706 L St, Omaha, NE, 68117	Yes	No	OTHER	Verbal RVC
2025-04-25 08:53 AM	5445 S 51st St, Omaha, NE, 68117	Yes	No	CONSTRUCTION	Verbal RVC
2025-04-25 12:34 PM	3621 N 30th St, Omaha, NE, 68111	Yes	No	STORMWATER RUNOFF	Verbal RVC
2025-04-25 12:40 PM	505 S 52nd St, Omaha, NE, 68106	Yes	No	STORMWATER RUNOFF	None
2025-04-25 12:51 PM	5525 L St, Omaha, NE, 68117	Yes	No	OTHER	Verbal RVC
2025-04-28 06:44 AM	1709 S 28th St, Omaha, NE, 68105	Yes	No	CONSTRUCTION	Verbal RVC

ATTACHMENT B – Complaint and Illicit Discharge Investigations

Date Initiated	Address	Valid Complaint	Illicit Discharge	Complaint Type	Resolution
2025-04-28 09:38 AM	5527 Emile St, Omaha, NE, 68106	No	No	NA	None
2025-04-28 10:11 AM	14460 Grand Ave, Omaha, NE, 68116	Yes	No	STORMWATER RUNOFF	Verbal RVC
2025-04-29 08:12 AM	S 29th St & Mason St, Omaha, NE, 68105	Yes	No	CONSTRUCTION	Verbal RVC
2025-05-01 09:42 AM	1059 Park Ave, Omaha, NE, 68105	Yes	No	STORMWATER RUNOFF	RVC Written
2025-05-02 07:51 AM	1236 N 121st St, Omaha, NE, 68154	Yes	No	dewatering	Verbal RVC
2025-05-05 01:31 AM	4804 N 133rd Plz, Omaha, NE, 68164	No	No	NA	None
2025-05-07 08:37 AM	1004 Turner Blvd, Omaha, NE, 68105	Yes	No	CONSTRUCTION	Verbal RVC
2025-05-12 07:48 AM	2805 S 36th St, Omaha, NE, 68105	Yes	Yes	CONSTRUCTION	None
2025-05-12 08:45 AM	Mason St & Turner Blvd, Omaha, NE, 68105	Yes	No	CONSTRUCTION	Verbal RVC
2025-05-15 12:54 PM	4425 N 16th St, Omaha, NE, 68110	Yes	No	STORMWATER RUNOFF	Verbal RVC
2025-05-16 07:11 AM	10629 Nicholas St, Omaha, NE, 68114	No	No	STORMWATER RUNOFF	None
2025-05-22 12:42 PM	20603 Elkhorn Dr, Omaha, NE, 68022	Yes	No	CONSTRUCTION	Verbal RVC
2025-05-27 07:43 AM	0-0 I-80 W, Omaha, NE, 68105	Forwarded	No	STORMWATER RUNOFF	Forwarded to Park department
2025-05-27 03:03 AM	21401-21699 West Center Rd, Douglas County, NE, 68022	Yes	No	CONSTRUCTION	Verbal RVC
2025-05-28 09:08 AM	4807 Y St, Omaha, NE, 68117	No	No	ILLEGAL DUMPING	None
2025-05-30 07:00 AM	S 35th St & Mason St, Omaha, NE, 68105	Yes	Yes	ILLEGAL DUMPING	Verbal RVC
2025-05-30 08:49 AM	2401 S 97th Ave, Omaha, NE, 68124	Yes	No	CONSTRUCTION	Verbal RVC
2025-06-04 09:12 AM	S 60th St, Omaha, NE, 9999	Yes	No	OTHER	Forwarded to Streets
2025-06-05 07:08 AM	5022-5048 Maple St, Omaha, NE, 68104	Forwarded	No	STORMWATER RUNOFF	N/A

ATTACHMENT B – Complaint and Illicit Discharge Investigations

Date Initiated	Address	Valid Complaint	Illicit Discharge	Complaint Type	Resolution
2025-06-05 08:21 AM	2301 N 177th St, Douglas County, NE, 68116	No	No	NA	None
2025-06-09 08:01 AM	2498 S 113th St, Omaha, NE, 68144	Yes	Yes	ILLICIT DISCHARGE	Verbal RVC
2025-06-09 01:57 AM	17821 Shadow Ridge Dr, Omaha, NE, 68130	No	No	NA	None
2025-06-13 03:18 AM	6236 Poppleton Ave, Omaha, NE, 68106	Yes	No	OTHER	None
2025-06-17 02:52 AM	S 98th Ave & Rockbrook Rd, Omaha, NE, 68124	Yes	Yes	CONSTRUCTION	Verbal RVC
2025-06-17 03:17 AM	303 S 50th Ave, Omaha, NE, 68132	Yes	No	CONSTRUCTION	Verbal RVC
2025-06-18 12:00 PM	5606 N 78th Ave, Omaha, NE, 68134	No	No	STORMWATER RUNOFF	None
2025-06-20 01:42 AM	3829 Madison St, Omaha, NE, 68107	Yes	No	STORMWATER RUNOFF	N/A
2025-06-23 01:34 AM	6929 N 16th St, Omaha, NE, 68112	Yes	No	OTHER	Forwarded to Streets
2025-06-24 10:12 AM	1505 S 172nd St, Omaha, NE, 68130	Yes	Yes	CONSTRUCTION	Verbal RVC
2025-06-25 12:18 PM	2723 Iowa St, Omaha, NE, 68112	Yes	No	STORMWATER RUNOFF	Verbal RVC
2025-06-26 11:11 AM	N 129th St & Fort St, Omaha, NE, 68164	Yes	No	CONSTRUCTION	Verbal RVC
2025-06-30 11:55 AM	3206 S 40th St, Omaha, NE, 68105	No	No	NA	None
2025-07-02 12:35 PM	8047 N 95th St, Douglas County, NE, 68122	Yes	No	ILLEGAL DUMPING	N/A
2025-07-02 01:50 AM	1514 N 49th St, Omaha, NE, 68104	Yes	No	OTHER	Verbal RVC
2025-07-07 08:31 AM	18401-18543 Drexel St, Omaha, NE, 68135	No	No	OTHER	None
2025-07-07 10:13 AM	N 16th St & Pratt St, Omaha, NE, 68110	No	No	OTHER	N/A
2025-07-07 12:35 PM	3202 S 40th St, Omaha, NE, 68105	Yes	No	OTHER	Verbal RVC

ATTACHMENT B – Complaint and Illicit Discharge Investigations

Date Initiated	Address	Valid Complaint	Illicit Discharge	Complaint Type	Resolution
2025-07-08 09:48 AM	807 S 50th St, Omaha, NE, 68106	Yes	No	CONSTRUCTION	Verbal RVC
2025-07-08 09:52 AM	S 98th St & Pierce St, Omaha, NE, 68124	Yes	No	CONSTRUCTION	Verbal RVC
2025-07-10 09:16 AM	9715 Louis Dr, Omaha, NE, 68114	Yes	Yes	CONCRETE WASHOUT	Forwarded to Sewer Maintenance
2025-07-10 12:25 PM	21320 Walnut St, Omaha, NE, 68022	Yes	No	STORMWATER RUNOFF	Verbal RVC
2025-07-10 03:28 AM	2001 N 11th St, Omaha, NE, 68110	No	No	OTHER	None
2025-07-11 12:23 PM	3108 S 67th St, Omaha, NE, 68106	Yes	No	STORMWATER RUNOFF	Verbal RVC
2025-07-11 12:48 PM	6165 Center St, Omaha, NE, 68106	Yes	No	STORMWATER RUNOFF	Verbal RVC
2025-07-14 09:48 AM	16517 Gold St, Omaha, NE, 68130	Yes	No	STORMWATER RUNOFF	Forwarded to Streets
2025-07-17 01:29 AM	3818 N 90th St, Omaha, NE, 68134	No	No	NA	None
2025-07-17 01:41 AM	3540 N S 167TH CIR	Yes	No	CONSTRUCTION	Verbal RVC
2025-07-21 09:50 AM	4688 Pine St, Omaha, NE, 68106	Yes	No	STORMWATER RUNOFF	Verbal RVC
2025-07-21 03:11 AM	2127 S 63rd St, Omaha, NE, 68106	No	No	OTHER	None
2025-07-24 12:09 PM	Fort St & Standing Bear Lake Rd, Omaha, NE, 68164	Yes	No	CONSTRUCTION	Verbal RVC
2025-07-28 06:34 AM	5517 Poppleton Ave, Omaha, NE, 68106	Yes	No	OTHER	None
2025-07-29 09:38 AM	2001 N 11th St, Omaha, NE, 68110	No	No	ILLEGAL DUMPING	None
2025-08-04 07:50 AM	3030 Evans St, Omaha, NE, 68111	Yes	No	OTHER	Verbal RVC
2025-08-04 10:04 AM	2019 S 208th St, Douglas County, NE, 68022	Yes	No	OTHER	Verbal RVC
2025-08-06 10:27 AM	1823 S 169th Cir, Omaha, NE, 68130	Yes	Yes	ILLEGAL DUMPING	Verbal RVC
2025-08-07 09:09 AM	1502 S 84th St, Omaha, NE, 68124	No	No	CONSTRUCTION	None

ATTACHMENT B – Complaint and Illicit Discharge Investigations

Date Initiated	Address	Valid Complaint	Illicit Discharge	Complaint Type	Resolution
2025-08-11 08:57 AM	5023 Maple St, Omaha, NE, 68104	Yes	No	CONSTRUCTION	Verbal RVC
2025-08-11 02:33 AM	1106 S Saddle Creek Rd, Omaha, NE, 68106	No	No	OTHER	None
2025-08-11 02:57 AM	18130 Mason St, Omaha, NE, 68022	Yes	No	STORMWATER RUNOFF	None
2025-08-13 12:02 PM	S 68th St & Mason St, Omaha, NE, 68106	Yes	No	CONSTRUCTION	Verbal RVC
2025-08-19 09:01 AM	3885 S 181st St, Omaha, NE, 68130	Yes	No	OTHER	Forwarded to Parks Department
2025-08-20 09:30 AM	1521 N 16th St, Omaha, NE, 68110	Yes	Yes	OTHER	Verbal RVC
2025-08-20 09:33 AM	905 S 131st Ave, Omaha, NE, 68154	Yes	No	CONSTRUCTION	Verbal RVC
2025-08-20 12:19 PM	930 S 33rd St, Omaha, NE, 68105	Forwarded	No	OTHER	None
2025-08-21 10:50 AM	705 Riverfront Dr, Omaha, NE, 68102	Yes	No	ILLICIT DISCHARGE	Forwarded to Iowa DNR
2025-08-22 03:40 AM	N 114th St & Burke St, Omaha, NE, 68154	Yes	Yes	ILLEGAL DUMPING	None
2025-08-25 09:29 AM	6322 S 23rd St, Omaha, NE, 68107	Yes	No	CONSTRUCTION	Forwarded to Inspector over construction site
2025-08-25 01:07 AM	9805 Fieldcrest Dr, Omaha, NE, 68114	Yes	No	OTHER	Forwarded to Streets
2025-08-25 02:10 AM	4101 Woolworth Ave, Omaha, NE, 68105	Yes	No	OTHER	Verbal RVC
2025-08-26 02:26 AM	2209 S 59th St, Omaha, NE, 68106	Yes	NO	OTHER	Verbal RVC
2025-08-27 10:55 AM	3872 S 194th St, Douglas County, NE, 68130	Yes	Yes	ILLEGAL DUMPING	None
2025-08-28 07:50 AM	4223 Center St, Omaha, NE, 68105	Yes	No	CONSTRUCTION	Verbal RVC
2025-09-02 07:40 AM	13001-13149 Craig St, Douglas County, NE, 68142	Yes	No	ILLEGAL DUMPING	Verbal RVC

ATTACHMENT B – Complaint and Illicit Discharge Investigations

Date Initiated	Address	Valid Complaint	Illicit Discharge	Complaint Type	Resolution
2025-09-03 07:40 AM	17010 Ontario St, Omaha, NE, 68130	Yes	No	CONSTRUCTION	Verbal RVC
2025-09-03 02:29 AM	S 70th St & Spring St, Omaha, NE, 68106	Yes	No	OTHER	None
2025-09-03 02:44 AM	9580 Ida St, Omaha, NE, 68134	No	No	STORMWATER RUNOFF	None
2025-09-04 04:15 AM	10215 W St, Omaha, NE, 68127	No	No	OTHER	Verbal RVC
2025-09-08 10:59 AM	3920 Grand Ave, Omaha, NE, 68111	No	No	STORMWATER RUNOFF	None
2025-09-08 01:27 AM	14510 Eagle Run Dr, Omaha, NE, 68116	Yes	No	STORMWATER RUNOFF	Verbal RVC
2025-09-09 07:39 AM	2361 S 87th St, Omaha, NE, 68124	Yes	No	YARD WASTE	Verbal RVC
2025-09-09 11:17 AM	7803 N 167th St, Douglas County, NE, 68007	Yes	No	CONSTRUCTION	Verbal RVC
2025-09-10 08:53 AM	9601 Walnut St.	Yes	Yes	ILLICIT DISCHARGE	Verbal RVC
2025-09-15 09:58 AM	420-648 S 86th St, Omaha, NE, 68114	Yes	No	STORMWATER RUNOFF	None
2025-09-16 09:56 AM	20601 Elkhorn Dr, Omaha, NE, 68022	Yes	No	OTHER	Verbal RVC
2025-09-16 01:12 AM	1915 S 28th St, Omaha, NE, 68105	Yes	No	CONSTRUCTION	Verbal RVC
2025-09-17 09:05 AM	N 39th St & Burt St, Omaha, NE, 68131	Yes	No	CONSTRUCTION	Verbal RVC
2025-09-18 10:38 AM	5810 S 17th St, Omaha, NE, 68107	Yes	No	STORMWATER RUNOFF	Verbal RVC
2025-09-19 02:28 AM	10919 Farnam St, Omaha, NE, 68154	Yes	No	OTHER	Forwarded to Sewer Maintenance
2025-09-22 11:55 AM	N 144th St & West Maple Rd, Omaha, NE, 68116	Yes	No	OTHER	None
2025-09-23 11:12 AM	S 204th St & Farnam St, Omaha, NE, 68022	No	No	ILLICIT DISCHARGE	None
2025-09-23 01:23 AM	4101 Woolworth Ave, Omaha, NE, 68105	Yes	No	CONSTRUCTION	Verbal RVC

ATTACHMENT B – Complaint and Illicit Discharge Investigations

Date Initiated	Address	Valid Complaint	Illicit Discharge	Complaint Type	Resolution
2025-09-24 03:18 AM	878 S 89th St, Omaha, NE, 68114	No	No	NA	None
2025-09-26 08:15 AM	Keystone Dr & Maple St, Omaha, NE, 68134	Yes	No	ILLICIT DISCHARGE	N/A
2025-09-30 09:16 AM	3517 S 126th St, Omaha, NE, 68144	Yes	Yes	ILLEGAL DUMPING	LOW
2025-10-08 09:10 AM	2124 S 110th St, Omaha, NE, 68144	Yes	No	CONSTRUCTION	Verbal RVC
2025-10-08 11:15 AM	2011 S 149th Cir, Omaha, NE, 68144	Yes	No	OTHER	Verbal RVC
2025-10-14 09:06 AM	4403 Carter Lake Shore Dr W, Omaha, NE, 68110	Yes	No	OTHER	None
2025-10-15 02:49 AM	N 160th Ave & Curtis Ave, Omaha, NE, 68116	Yes	Yes	ILLICIT DISCHARGE	NOV
2025-10-21 07:58 AM	4735 N 131st St, Omaha, NE, 68164	Yes	No	ILLEGAL DUMPING	Verbal RVC
2025-10-22 12:50 PM	5011 Maple St, Omaha, NE, 68104	Yes	No	ILLEGAL DUMPING	Verbal RVC
2025-10-23 10:04 AM	4425 Mc Kinley St, Omaha, NE, 68112	No	No	CONSTRUCTION	None
2025-10-24 12:56 PM	S 27th St & Martha St, Omaha, NE, 68105	Yes	No	OTHER	Verbal RVC
2025-10-27 08:10 AM	7721 N 167th St, Douglas County, NE, 68007	Yes	No	OTHER	Verbal RVC
2025-10-27 08:58 AM	9658 Ames Ave, Omaha, NE, 68134	Yes	No	YARD WASTE	Forwarded to Sewer Maintenance
2025-10-27 09:00 AM	4101-4399 N 96th Ave, Omaha, NE, 68134	Yes	No	YARD WASTE	Forwarded to Sewer Maintenance
2025-10-30 03:04 AM	4223 N 150th St, Omaha, NE, 68116	Yes	Yes	ILLICIT DISCHARGE	NOV
2025-11-07 10:35 AM	17317 Franklin Dr, Douglas County, NE, 68118	Yes	Yes	ILLICIT DISCHARGE	Verbal RVC
2025-11-10 08:22 AM	21819 Hascall St, Douglas County, NE, 68022	Yes	Yes	ILLICIT DISCHARGE	Verbal RVC

ATTACHMENT B – Complaint and Illicit Discharge Investigations

Date Initiated	Address	Valid Complaint	Illicit Discharge	Complaint Type	Resolution
2025-11-10 08:27 AM	3325 S 219th St, Douglas County, NE, 68022	Yes	Yes	ILLICIT DISCHARGE	Verbal RVC
2025-11-18 10:51 AM	6503 S 102nd St, Omaha, NE, 68127	Yes	Yes	OTHER	None
2025-11-18 10:59 AM	2420 Manderson St, Omaha, NE, 68111	No	No	CONSTRUCTION	None
2025-11-18 12:09 PM	S 97th Ave & Rockbrook Rd, Omaha, NE, 68124	Yes	No	CONSTRUCTION	Verbal RVC
2025-11-18 02:32 AM	2318 S 7th St, Omaha, NE, 68108	Yes	No	CONSTRUCTION	Verbal RVC
2025-11-21 10:53 AM	1314 Ridgewood Ave, Omaha, NE, 68124	Yes	Yes	ILLICIT DISCHARGE	Verbal RVC
2025-11-24 07:09 AM	1002 Sunset Trl, Omaha, NE, 68132	Yes	No	YARD WASTE	Verbal RVC
2025-11-26 10:35 AM	8109 N 158th St, Douglas County, NE, 68007	Yes	No	ILLICIT DISCHARGE	Forwarded to Sarpy County
2025-11-26 11:10 AM	6224 N 37th St, Omaha, NE, 68111	Yes	No	OTHER	N/A
2025-12-22 07:49 AM	3520 F St, Omaha, NE, 68107	Yes	Yes	ILLICIT DISCHARGE	Verbal RVC
2025-12-22 08:35 AM	2127 S 63rd St, Omaha, NE, 68106	Yes	No	OTHER	Verbal RVC
2025-12-22 10:11 AM	2952 Farnam St, Omaha, NE, 68131	Yes	No	STORMWATER RUNOFF	Verbal RVC
2025-12-22 10:20 AM	3121 N 100th Plz, Omaha, NE, 68134	No	No	ILLEGAL DUMPING	None

ATTACHMENT C

ATTACHMENT C – Inlet Marking Activities

Month of Service	Location Description [Starting Address/Area]	Organization	# of Drains Marked	# of Drains Cleaned (already marked)	Total # of Youth Volunteers	Total # of Adult Volunteers	Hours for the Event	Total Volunteer Hours	Litter Bags (Trash & Recycling) Collected #	# of Door Hangers Distributed
3-23-2025	State to 114th, Ida to Sheffield	None Provided	48	47	0	3	4	12	1	67
3-12-2025	S 204th to Skyline, Pacific to W Center	None Provided	55	10	0	1	2	2	1	58
4-1-2025	S 192nd to S 200th, Pacific to Marinda	None Provided	21	8	0	1	3	3	1	3
4-1-2025	N 87th to 92nd, Kimball to Sunrise	None Provided	20	4	0	1	3	3	3	0
4-1-2025	Skyline to S 204th, W Center to Karen St	None Provided	20	5	0	1	3	3	1	0
4-1-2025	144th to 156th St, State to Ida	None Provided	27	11	0	1	3	3	3	5
4-17-2025	S 205th to S 213th, Harrison to George B Lake	None Provided	50	0	1	1	4.3	8.6	1	0
4-8-2025	144th to 156th St, State to Ida	None Provided	30	31	0	1	12	12	4	2
4-9-2025	S 192nd to S 200th, Pacific to Marinda	None Provided	50	23	1	1	4	8	1	0
4-23-2025	203rd to S 192nd, F St to Welr St	Omaha Public Power District (OPPD)	95	15	0	8	3	24	3	30
4-26-2025	120th to 132nd Street, State to Military	American Society of Civil Engineers	80	0	1	14	2	30	3	15
5-9-2025	Saratoga to Ames Ave to Florence Blvd to Wayne Bowden Ave	None Provided	13	14	0	5	1.25	6.25	1.5	17
5-2-2025	S 205th to S 213th, Harrison to George B Lake	Charles Schwab	29	39	0	30	2	60	0	25
5-2-2025	Skyline to S 204th, W Center to Karen St	Charles Schwab	13	10	0	15	1	15	0	15
5-2-2025	S 204th to Skyline, Pacific to W Center	Charles Schwab	83	0	0	15	1	15	0	50
5-12-2025	Madison to Harrison S 13th to Railroad Ave	None Provided	24	24	0	1	2	2	0	0
5-14-2025	197th to 195th, Honeysuckle to Stryker	None Provided	17	0	0	1	3	3	1	19
6-4-2025	Capital District/Old Market	Deloitte	20	5	0	6	2	12	5	0
5-28-2025	180th to 192nd, Pawnee to Northern Hills Dr	None Provided	42	0	0	1	3	3	1	0
6-1-2025	197th to 195th, Honeysuckle to Stryker	None Provided	17	17	0	1	3	3	10	17
5-23-2025	Skyline to S 204th, W Center to Karen St	None Provided	36	2	0	1	3	3	1	0
6-6-2025	168th to 156th from Fort to W Maple	None Provided	104	121	0	1	2	2	0	10
6-11-2025	N 87th to 92nd, Kimball to Sunrise	None Provided	73	6	2	2	5	20	4	6
7-10-2025	144th to 156th St, State to Ida	Enterprise Properties Inc.	20	30	0	6	1	6	3	40
6-26-2025	214th to 216th Ridgewood to Briarwood	Medica	0	0	0	10	1	10	0	0
6-18-2025	49th & California Street SD Cleanup	None Provided	4	4	0	1	1	1	1	8
6-23-2025	168th to 156th from Fort to W Maple	None Provided	121	17	0	1	12	12	2	10
6-25-2025	Fort to West Maple North 204 to North 216	None Provided	21	21	0	1	1	1	0	0
7-26-2025	Neighborhood Clean Ups	None Provided	20	21	0	1	3	3	0	0
8-6-2025	N 40th to N 45th Spaulding to Pinkney	None Provided	42	21	2	2	5.5	22	14	0
10-4-2025	Pinkey to Spenser St N16th to Florence Blvd	Healthy Earth Alliance at UNMC	17	20	0	25	2	50	4	0
9-9-2025	State to Reynolds, N 28th to N 31st St	None Provided	45	0	1	2	2	6	1	0
Totals	32		1257	526	8	161	100.05	363.85	70.5	397

ATTACHMENT D

ATTACHMENT D – Education and Outreach Activities

Date	Event Name	Activity Type	# of Attendees/Reach	Target Audience
1/31/2025-2/2/2025	Lawn, Flower, and Patio Show	Public Outreach	N/A	Residential
2/13/2025	SEC Seminar	Public Outreach	407	Construction
2/25/2025-2/26/2025	UNO Career Fair	Job Fair	709	
3/22/2025	Rain Barrel Workshop	Public Outreach	40	Residential
3/25/2025	Community Connect Day	Public Outreach	4	Residential
3/26/2025	Lamp Rynearson Lunch-n-Learn	Public Outreach	40	Construction
4/17/2025	Kennedy STEAM Night	Public Outreach	80	Residential
4/22/2025	Arbor Day at Lauritzen Gardens	Public Outreach	1911	Elementary School
4/26/2025	Earth Day	Public Outreach	N/A	Residential
6/7/2025	SAFE Event	Public Outreach	1000	Residential
7/25/2025	Kid College Day	Public Outreach	8	Residential
7/26/2025	Rain Barrel Workshop	Public Outreach	46	Residential
7/29/2025	Activity Books	Public outreach	25	Residential
8/21/2025	SEC Flipbook Distribution	Distribution	1	Construction
9/6/2025	WO!W	Public Outreach	726	Residential
9/11/2025	Goldenrod Festival	Public Outreach	610	Residential

ATTACHMENT D – Education and Outreach Activities

Date	Event Name	Activity Type	# of Attendees/Reach	Target Audience
9/25/2025	SEC Flipbook Distribution	Distribution	1	Construction
9/27/25 to 9/28/25	Fall Home & Garden Expo	Public Outreach	N/A	Residential
9/28/2025	Nebraska Humane Society Walk & Dog Fest	Public Outreach	1100	Residential
9/30/2025	SEC Flipbook Distribution	Distribution	1	Construction
10/2/2025	SEC Flipbook Distribution	Distribution	1	Construction
10/23/2025	STEAM Night	Public Outreach	75	Residential
11/13/2025	STEAM Night	Public Outreach	175	Residential

ATTACHMENT D – Education and Outreach Activities

Date	Event Name (if applicable)	Location:	Primary/Key Topic	MS4 Target Audience Category	# of Separate Activities/ Presentations	# of Youth Participants	# of Adult Participants	Student Reach	Stormwater-Related Brochure or Info	World O! Water Flier / Brochure	HHW/UTS Brochure	Litter Reduction or Recycling Related Brochure/Info
1/2/2025	Pollution Prevention Roundtable (1)	Litter Pollution Prevention Roundtable	Litter-Waste Reduction or Recycling	Community	1	0	17					
1/7/2025	After School Program (OPS)	Sherman Elementary	Urban Ecosystems	Community	1	10	1					
1/8/2025	OPS Program - Gateway Elementary	Omaha Public Schools	Urban Ecosystems	Community	1	26	1				26	26
1/8/2025	OPS Program - Field Club Elementary	Omaha Public Schools	Urban Ecosystems	Community	1	27	2				27	27
1/9/2025	After School Program (OPS)	Howard Kennedy Elementary	Urban Ecosystems	Community	1	10	1					
1/9/2025	OPS Program - Field Club Elementary	Omaha Public Schools	Urban Ecosystems	Community	1	22	1				22	22
1/9/2025	OPS Program - Liberty Elementary	Omaha Public Schools	Urban Ecosystems	Community	1	28	1				28	28
1/14/2025	Library Story Time (AV Sorensen)	Omaha Public Library	Urban Ecosystems	Community	1	100	64					75
1/14/2025	After School Program (OPS)	Sherman Elementary	Urban Ecosystems	Community	1	13	1					
1/16/2025	After School Program (OPS)	Howard Kennedy Elementary	Urban Ecosystems	Community	1	10	1					
1/16/2025	Coaching - Kit Check Out	Ponca Elementary School	Urban Ecosystems	Community	1	0	2	50				
1/17/2025	Library Story Time (South Omaha)	Omaha Public Library	Trees or Native Plants	Community	1	16	8					10
1/23/2025	After School Program (OPS)	Howard Kennedy Elementary	Urban Ecosystems	Community	1	11	1					
1/27/2025	CK Teen Afterschool Program	Completely Kids	Litter-Waste Reduction or Recycling	Community	1	10	3					
1/28/2025	After School Program (OPS)	Sherman Elementary	Urban Ecosystems	Community	1	13	1					
1/28/2025	Library Story Time (Benson Branch)	Omaha Public Library	Urban Ecosystems	Community	1	2	2					1
1/30/2025	After School Program (OPS)	Howard Kennedy Elementary	Litter-Waste Reduction or Recycling	Community	1	11	1					
1/31/2025	Library Story Time (Milton R. Abrahams Branch)	Omaha Public Library	Urban Ecosystems	Community	1	24	18					18
2/1/2025	Creighton Global Health Conference	Creighton Global Health Conference	Litter-Waste Reduction or Recycling	Community	1	0	16		2		2	16

ATTACHMENT D – Education and Outreach Activities

Date	Event Name (if applicable)	Location:	Primary/Key Topic	MS4 Target Audience Category	# of Separate Activities/ Presentations	# of Youth Participants	# of Adult Participants	Student Reach	Stormwater-Related Brochure or Info	World O! Water Flier / Brochure	HHW/UTS Brochure	Litter Reduction or Recycling Related Brochure/Info
2/4/2025	After School Program (OPS)	Sherman Elementary	Litter-Waste Reduction or Recycling	Community	1	13	1					
2/5/2025	Library Story Time (W. Dale Clark Branch)	Omaha Public Library	Urban Ecosystems	Community	1	6	5					4
2/6/2025	Library Story Time (Florence Branch)	Omaha Public Library	Urban Ecosystems	Community	1	10	13					11
2/6/2025	After School Program (OPS)	Howard Kennedy Elementary	Litter-Waste Reduction or Recycling	Community	1	11	1					
2/10/2025	Library Story Time (Charles B. Washington Branch)	Omaha Public Library	Urban Ecosystems	Community	1	8	9					7
2/10/2025	CK Teen Afterschool Program	Completely Kids	Litter-Waste Reduction or Recycling	Community	1	10	3				15	
2/11/2025	Aldrich Elementary 5th Grade Interview	Aldrich Elementary	Litter-Waste Reduction or Recycling	Community	1	15	1		15			
2/11/2025	After School Program (OPS)	Sherman Elementary	Litter-Waste Reduction or Recycling	Community	1	10	0					
2/13/2025	After School Program (OPS)	Howard Kennedy Elementary	Litter-Waste Reduction or Recycling	Community	1	11	3					
2/18/2025	Library Story Time (Saddlebrook Branch)	Omaha Public Library	Urban Ecosystems	Community	1	17	8					8
2/20/2025	Library Story Time (Millard Branch)	Omaha Public Library	Urban Ecosystems	Community	1	19	17					17
2/24/2025	CK Teen Afterschool Program	Completely Kids	Litter-Waste Reduction or Recycling	Community	1	10	3					
2/26/2025	NACEE Conference - Guidelines of Excellence Environmental Education Programs	NACEE Conference	Teacher Training	Community	1	0	11	63330	15		15	15
3/4/2025	After School Program (OPS)	Sherman Elementary	Litter-Waste Reduction or Recycling	Community	1	8	0					
3/4/2025	OPS Program - Gateway Elementary	Omaha Public Schools	Urban Ecosystems	Community	1	22	1		22		22	22
3/4/2025	OPS Program - Field Club Elementary	Omaha Public Schools	Urban Ecosystems	Community	1	24	1		24		24	24
3/5/2025	School Program (OPS)	TFS at Hartman Elementary	Trees or Native Plants	Community	3	79	4					

ATTACHMENT D – Education and Outreach Activities

Date	Event Name (if applicable)	Location:	Primary/Key Topic	MS4 Target Audience Category	# of Separate Activities/ Presentations	# of Youth Participants	# of Adult Participants	Student Reach	Stormwater-Related Brochure or Info	World O! Water Flier / Brochure	HHW/UTS Brochure	Litter Reduction or Recycling Related Brochure/Info
3/6/2025	School Program (OPS)	TFS at Hartman Elementary	Trees or Native Plants	Community	3	79	4					
3/12/2025	School Program (OPS)	TFS at Hartman Elementary	Trees or Native Plants	Community	3	79	4					
3/13/2025	School Program (OPS)	TFS at Hartman Elementary	Trees or Native Plants	Community	3	79	4					
3/13/2025	After School Program (OPS)	Howard Kennedy Elementary	Litter-Waste Reduction or Recycling	Community	1	10	1					
3/13/2025	Presentation - University of Nebraska at Omaha Student Government Association	University of Nebraska at Omaha	Litter-Waste Reduction or Recycling	Community	1	0	20					
3/14/2025	Curiosity Station - Luminarium	Luminarium	Trees or Native Plants	Community	1	180	60					30
3/18/2025	Curiosity Station - Luminarium	Luminarium	Trees or Native Plants	Community	1	100	34					20
3/20/2025	Curiosity Station - Luminarium	Curiosity Station	Trees or Native Plants	Community	1	145	48					25
3/20/2025	Coaching - Kit Check Out	King Elementary	Litter-Waste Reduction or Recycling	Community	1	0	1	19				
3/22/2025	Rain Barrel Workshop (Yates Illuminates)	Yates Illuminates	Stormwater Pollution or Water Conservation	Community	4	4	44					
3/24/2025	School Program (OPS)	Pinewood Elementary	Litter-Waste Reduction or Recycling	Community	2	50	2					
3/25/2025	School Program (OPS)	TFS at Field Club Elementary	Trees or Native Plants	Community	4	100	5					
3/25/2025	After School Program (OPS)	Sherman Elementary	Litter-Waste Reduction or Recycling	Community	1	10	0					
3/26/2025	School Program (OPS)	TFS at Hartman Elementary	Trees or Native Plants	Community	3	79	4					
3/26/2025	School Program (OPS)	TFS at Ponca Elementary School	Trees or Native Plants	Community	2	44	2					
3/26/2025	Coaching - Kit Check Out	Ponca Elementary School	Litter-Waste Reduction or Recycling	Community	1	0	2	50				
3/27/2025	Teas & Trees (Downtown Public Library)	Downtown Public Library	Trees or Native Plants	Community	1	0	10					10
3/27/2025	School Program (OPS)	TFS at Hartman Elementary	Trees or Native Plants	Community	3	79	4					

ATTACHMENT D – Education and Outreach Activities

Date	Event Name (if applicable)	Location:	Primary/Key Topic	MS4 Target Audience Category	# of Separate Activities/ Presentations	# of Youth Participants	# of Adult Participants	Student Reach	Stormwater-Related Brochure or Info	World O! Water Flier / Brochure	HHW/UTS Brochure	Litter Reduction or Recycling Related Brochure/Info
3/27/2025	After School Program (OPS)	Howard Kennedy Elementary	Litter-Waste Reduction or Recycling	Community	1	10	4					
3/27/2025	Educator Workshop - Preservice Early Childhood Education	Nature-Based Activities through the Seasons	Teacher Training	Community	5	6	26	304	32		32	32
3/29/2025	2025 KOB Community Cleanup	Keep Omaha Beautiful (KOB)	Litter-Waste Reduction or Recycling	Community	1	3	29					
3/31/2025	School Program (OPS)	TFS at Field Club Elementary	Trees or Native Plants	Community	4	100	5					
4/1/2025	Coaching - Kit Check Out	Sherman Elementary	Urban Ecosystems	Community	1	0	1	15				
4/1/2025	School Program (OPS)	TFS at Field Club Elementary	Trees or Native Plants	Community	4	100	5					
4/1/2025	After School Program (OPS)	Sherman Elementary	Urban Ecosystems	Community	1	0	1	10				
4/1/2025	School Program (OPS)	TFS at Ponca Elementary School	Trees or Native Plants	Community	2	44	2					
4/2/2025	Educator Workshop - Preservice Education Teachers	Nature-Based Activities through the Seasons	Teacher Training	Community	2	0	14		14		14	14
4/2/2025	School Program (OPS)	TFS at Hartman Elementary	Trees or Native Plants	Community	3	79	4					
4/2/2025	School Program (OPS)	TFS at Ponca Elementary School	Trees or Native Plants	Community	2	44	2					
4/3/2025	School Program (OPS)	TFS at Hartman Elementary	Trees or Native Plants	Community	3	79	4					
4/3/2025	After School Program (OPS)	Howard Kennedy Elementary	Urban Ecosystems	Community	1	10	4					
4/3/2025	Coaching - Kit Check Out	Howard Kennedy Elementary	Urban Ecosystems	Community	1	0	1	15				
4/4/2025	Coaching - Kit Check Out	St. Andrews Beginnings Preschool	Litter-Waste Reduction or Recycling	Community	1	0	1	55				
4/7/2025	School Program (OPS)	TFS at Field Club Elementary	Trees or Native Plants	Community	4	100	5					
4/8/2025	School Program (OPS)	TFS at Field Club Elementary	Trees or Native Plants	Community	4	100	5					
4/9/2025	School Program (OPS)	TFS at Hartman Elementary	Trees or Native Plants	Community	3	79	4					
4/9/2025	School Program (OPS)	TFS at Ponca Elementary School	Trees or Native Plants	Community	2	44	2					
4/9/2025	Educator Mentoring and Coaching	University of Nebraska Omaha	Teacher Training	Community	1	20	18					

ATTACHMENT D – Education and Outreach Activities

Date	Event Name (if applicable)	Location:	Primary/Key Topic	MS4 Target Audience Category	# of Separate Activities/ Presentations	# of Youth Participants	# of Adult Participants	Student Reach	Stormwater-Related Brochure or Info	World O! Water Flier / Brochure	HHW/UTS Brochure	Litter Reduction or Recycling Related Brochure/Info
4/10/2025	School Program (OPS)	TFS at Hartman Elementary	Trees or Native Plants	Community	3	79	4					
4/10/2025	Educator Mentoring and Coaching	University of Nebraska Omaha	Teacher Training	Community	1	20	17					
4/14/2025	School Program (OPS)	TFS at Field Club Elementary	Trees or Native Plants	Community	4	100	5					
4/15/2025	School Program (OPS)	TFS at Field Club Elementary	Trees or Native Plants	Community	4	100	5					
4/16/2025	School Program (OPS)	TFS at Hartman Elementary	Trees or Native Plants	Community	3	79	4					
4/17/2025	School Program (OPS)	Hartman Elementary	Trees or Native Plants	Community	3	79	4					
4/22/2025	School Program (OPS)	TFS at Field Club Elementary	Trees or Native Plants	Community	4	100	5					
4/22/2025	Lauritzen Gardens Arbor Day Festival	Lauritzen Gardens Arbor Day Festival	Trees or Native Plants	Community	1	965	106					
4/23/2025	School Program (OPS)	TFS at Ponca Elementary School	Trees or Native Plants	Community	4	44	2					
4/24/2025	School Program (OPS)	TFS at Hartman Elementary	Trees or Native Plants	Community	3	79	4					
4/25/2025	Litter Cleanup - Fusion Medical 4/25	Fusion Medical	Litter-Waste Reduction or Recycling	Community	1	0	17					
4/25/2025	School Program (OPS)	TFS at Liberty Elementary	Trees or Native Plants	Community	4	90	5					
4/26/2025	NE SciFest at Durham Museum	NE SciFest at Durham Museum	Litter-Waste Reduction or Recycling	Community	1	202	101					13
4/26/2025	Earth Day Omaha	Earth Day Omaha	Climate Change/Sustainability	Community	1	140	327		25			25
4/27/2025	Earth Day at the RiverFront - 2025	Earth Day at the RiverFront	Climate Change/Sustainability	Community	1	48	98		3		0	15
4/28/2025	School Program (OPS)	TFS at Pinewood Elementary	Trees or Native Plants	Community	2	45	2					
4/29/2025	Litter Cleanup - Mutual of Omaha - Spring Lake	Mutual of Omaha	Litter-Waste Reduction or Recycling	Community	1	1	12					
4/29/2025	School Program (OPS)	TFS at Gomez Heritage Elementary School	Trees or Native Plants	Community	3	75	1					
5/1/2025	Mid America Council Vendor Fair and Open House	Mid America Council Vendor Fair and Open House	Keep Omaha Beautiful	Community	1	0	32		6	23		

ATTACHMENT D – Education and Outreach Activities

Date	Event Name (if applicable)	Location:	Primary/Key Topic	MS4 Target Audience Category	# of Separate Activities/ Presentations	# of Youth Participants	# of Adult Participants	Student Reach	Stormwater-Related Brochure or Info	World O! Water Flier / Brochure	HHW/UTS Brochure	Litter Reduction or Recycling Related Brochure/Info
5/1/2025	School Program (OPS)	TFS at Hartman Elementary	Trees or Native Plants	Community	3	79	4					
5/2/2025	School Program (OPS)	TFS at Ponca Elementary School	Trees or Native Plants	Community	2	44	2					
5/2/2025	Litter Cleanup -COX - May 2	Cox Communications	Litter-Waste Reduction or Recycling	Community	1	0	4					
5/6/2025	School Program (OPS)	TFS at Pinewood Elementary	Trees or Native Plants	Community	2	45	2					
5/7/2025	School Program (OPS)	TFS at Ponca Elementary School	Trees or Native Plants	Community	2	44	2					
5/7/2025	Litter Cleanup - PEN FED - May 7	Pen Fed	Litter-Waste Reduction or Recycling	Community	1	0	20					
5/8/2025	School Program (OPS)	TFS at Hartman Elementary	Trees or Native Plants	Community	3	79	6					
5/8/2025	Omaha Public Schools NJHS - annual cleanup	Omaha Public Schools National Junior Ho	Litter-Waste Reduction or Recycling	Community	1	307	12					
5/13/2025	School Program (OPS)	TFS at Ponca Elementary School	Trees or Native Plants	Community	2	44	2					
5/13/2025	Educator Workshop - Nature Based Learning in Early Childhood	Nature-Based Activities through the Seasons	Teacher Training	Community	1	0	7	65				7
5/14/2025	School Program (OPS)	TFS at Hartman Elementary	Trees or Native Plants	Community	3	79	4					
5/15/2025	Pollution Prevention Roundtable ((2)	Litter Pollution Prevention Roundtable	Litter-Waste Reduction or Recycling	Community	1	0	10					
5/17/2025	Education Booth at MRR	Education Booth at MRR	Litter-Waste Reduction or Recycling	Community	1	10	20					15
5/20/2025	Educator Workshop - Nature Based Activity through the Seasons	Nature-Based Activities through the Seasons	Teacher Training	Community	1	0	16	1261				16
5/20/2025	Litter Cleanup - Mutual of Omaha - Fontenelle	Mutual of Omaha	Litter-Waste Reduction or Recycling	Community	1	0	20					
5/24/2025	Educator Workshop - Nature Based Activity through the Seasons	Nature-Based Activities through the Seasons	Teacher Training	Community	1	0	17	1255				16
5/29/2025	Whole Foods - Community Connection Day 5.29.2025	Whole Foods	Litter-Waste Reduction or Recycling	Community	2	0	15					

ATTACHMENT D – Education and Outreach Activities

Date	Event Name (if applicable)	Location:	Primary/Key Topic	MS4 Target Audience Category	# of Separate Activities/ Presentations	# of Youth Participants	# of Adult Participants	Student Reach	Stormwater-Related Brochure or Info	World O! Water Flier / Brochure	HHW/UTS Brochure	Litter Reduction or Recycling Related Brochure/Info
5/30/2025	Educator Workshop - Nature Based Activity through the Seasons	Kroc Center	Teacher Training	Community	1	0	10	283				10
6/2/2025	Educator Coaching with Kit Checkout	City of Omaha Parks & Recreation Departm	Trees or Native Plants	Community	1	0	1	500				
6/2/2025	Educator Coaching with Kit Checkout	Hillside Club 66	Urban Ecosystems	Community	1	0	1	35				
6/2/2025	Educator Coaching with Kit Checkout	St. Thomas More School	Trees or Native Plants	Community	1	0	1	20				
6/4/2025	Rain Barrel Workshop - City Sprouts	Rain Barrel Workshop	Stormwater Pollution or Water Conservation	Community	1	0	12		0	0	5	4
6/6/2025	Workshop (North Omaha Community Advisory Board)	Spark / Fabric Lab	Trees or Native Plants	Community	1	0	10					10
6/6/2025	Summer Program - Luminarium Community Education	Kiewit Luminarium	Urban Ecosystems	Community	2	50	20					5
6/7/2025	Ocean Conservancy - Litter Cleanup Seymour Smith	Ocean Conservancy	Litter-Waste Reduction or Recycling	Community	1	4	36					2
6/9/2025	Summer Program - Kroc Summer Camp; Youth Program	Kroc Center	Urban Ecosystems	Community	4	40	9					
6/10/2025	Summer Program - LCCSO Family Camp	Learning Community Center of South Omah	Urban Ecosystems	Community	1	8	3				3	
6/12/2025	Summer Program - Kroc Summer Camp; Youth Program	Kroc Center	Urban Ecosystems	Community	4	40	9					
6/13/2025	Summer Program - Luminarium Community Education	Kiewit Luminarium	Urban Ecosystems	Community	2	65	25					15
6/16/2025	Peak Performance - Run Happy Hour 6.17.2025	Peak Performance	Litter-Waste Reduction or Recycling	Community	1	2	11			2		5
6/16/2025	Summer Program - Kroc Summer Camp; Youth Program	Kroc Center	Urban Ecosystems	Community	3	40	9					
6/20/2025	Summer Program - Luminarium Community Education	Kiewit Luminarium	Urban Ecosystems	Community	2	62	21					10
6/24/2025	Summer Program - LCCSO Family Camp	Learning Community Center of South Omah	Litter-Waste Reduction or Recycling	Community	1	17	8			8		
6/26/2025	Summer Program - Kroc Summer Camp; Youth Program	Kroc Center	Urban Ecosystems	Community	3	40	9					
6/30/2025	Summer Program - Kroc Summer Camp; Youth Program	Kroc Center	Urban Ecosystems	Community	3	40	9					

ATTACHMENT D – Education and Outreach Activities

Date	Event Name (if applicable)	Location:	Primary/Key Topic	MS4 Target Audience Category	# of Separate Activities/ Presentations	# of Youth Participants	# of Adult Participants	Student Reach	Stormwater-Related Brochure or Info	World O! Water Flier / Brochure	HHW/UTS Brochure	Litter Reduction or Recycling Related Brochure/Info
7/5/2025	2025 Star Spangled Cleanup	Keep Omaha Beautiful (KOB)	Litter-Waste Reduction or Recycling	Community	1	3	43			0		0
7/6/2025	Litter Cleanup - Education	Emma Krayneski Household	Litter-Waste Reduction or Recycling	Community	1	1	35			1		
7/7/2025	Coaching - kit checkout	City of Fremont Public Works Department	Stormwater Pollution or Water Conservation	Community	1	0	2	82				
7/8/2025	Summer Program - LCCSO Family Camp	Learning Community Center of South Omah	Urban Ecosystems	Community	2	37	18			18		18
7/10/2025	Summer Program - Kroc Summer Camp; Youth Program	Kroc Center	Urban Ecosystems	Community	1	10	2					
7/17/2025	Summer Program - Kroc Summer Camp; Youth Program	Kroc Center	Urban Ecosystems	Community	1	20	2					
7/17/2025	Ventura Med	Ventura MedStaff	Litter-Waste Reduction or Recycling	Community	1	0	12					0
7/19/2025	Mulhall's Wild Plant Party	Mulhall's Wild Plant Party	Trees or Native Plants	Community	1	25	95					10
7/19/2025	Mandela Fest 2025	Mandela Fest 2025	Litter-Waste Reduction or Recycling	Community	1	70	34					10
7/24/2025	Summer Program - Kroc Summer Camp; Youth Program	Kroc Center	Litter-Waste Reduction or Recycling	Community	2	50	4					
7/26/2025	Rain Barrel Workshop (LCC South Omaha)	Learning Communi	Stormwater Pollution or Water Conservation	Community	4	8	39		2			2
8/6/2025	Westside School District Professional Development Day	Westside Community Schools	Teacher Training	Community	1	0	47	1277				47
8/7/2025	Summer Program - Kroc Summer Camp; Youth Program	Kroc Center	Urban Ecosystems	Community	1	20	2					
8/9/2025	Curiosity Station - Luminarium	Luminarium	Trees or Native Plants	Community	1	71	25					25
8/10/2025	Curiosity Station - Luminarium	Luminarium	Trees or Native Plants	Community	1	60	18			10		25
8/13/2025	Teas & Trees (Canopy South)	Canopy South	Trees or Native Plants	Community	1	0	16					1
8/21/2025	Kayak Cleanup	Nebraska Game and Parks	Litter-Waste Reduction or Recycling	Community	1	2	40					

ATTACHMENT D – Education and Outreach Activities

Date	Event Name (if applicable)	Location:	Primary/Key Topic	MS4 Target Audience Category	# of Separate Activities/ Presentations	# of Youth Participants	# of Adult Participants	Student Reach	Stormwater-Related Brochure or Info	World O! Water Flier / Brochure	HHW/UTS Brochure	Litter Reduction or Recycling Related Brochure/Info
8/21/2025	Lutz and Company	Lutz & Company	Litter-Waste Reduction or Recycling	Community	1	0	30					0
8/23/2025	Girl Scouts Back to School Rally	Girl Scouts Back to School Rally	Trees or Native Plants	Community	1	120	40			59		26
8/25/2025	Afterschool Program - OPS Miller Park; Youth Program	Miller Park Elementary School	Urban Ecosystems	Community	1	13	2					
8/27/2025	Storm Drain Art - Mural Artist Education Presentation	Keep Omaha Beautiful (KOB)	Stormwater Pollution or Water Conservation	Community	1	0	1					
8/28/2025	Educator Workshop - ESU3 - Neighborhood Nature Walks	Educational Service Unit #3	Teacher Training	Community	1	0	9	676		9		9
9/2/2025	Afterschool Program - OPS Miller Park; Youth Program	Miller Park Elementary School	Urban Ecosystems	Community	1	13	2			13		
9/3/2025	Afterschool Program - OPS Belvedere; Youth Program	Belvedere Elementary	Urban Ecosystems	Community	1	12	1			12		
9/3/2025	School Program (RPS)	TFS at Mockingbird	Trees or Native Plants	Community	3	75	4					
9/3/2025	Storm Drain Art - Mural Artist Education Presentation	Keep Omaha Beautiful (KOB)	Stormwater Pollution or Water Conservation	Community	1	0	1					
9/4/2025	School Program (RPS)	TFS at Mockingbird	Trees or Native Plants	Community	3	75	4					
9/4/2025	School Program (RPS)	TFS at Mockingbird	Trees or Native Plants	Community	3	75	4			75		
9/4/2025	Kayak Cleanup	Nebraska Game and Parks	Litter-Waste Reduction or Recycling	Community	1	0	10					
9/4/2025	UNMC NE MED Volunteer Fair	UNMC NE MED Volunteer Fair	Other	Community	1	0	28		7		4	80
9/5/2025	School Program (OPS)	TFS at Harrison Elementary	Trees or Native Plants	Community	2	39	2			39		
9/5/2025	School Program (OPS)	TFS at Harrison Elementary	Trees or Native Plants	Community	2	39	2					
9/6/2025	World O! Water	World O! Water	Stormwater Pollution or Water Conservation	Community	1	507	300					50
9/8/2025	Afterschool Program - OPS Miller Park; Youth Program	Miller Park Elementary School	Stormwater Pollution or Water Conservation	Community	1	13	2					

ATTACHMENT D – Education and Outreach Activities

Date	Event Name (if applicable)	Location:	Primary/Key Topic	MS4 Target Audience Category	# of Separate Activities/ Presentations	# of Youth Participants	# of Adult Participants	Student Reach	Stormwater-Related Brochure or Info	World O! Water Flier / Brochure	HHW/UTS Brochure	Litter Reduction or Recycling Related Brochure/Info
9/10/2025	Litter Cleanup Presentation	Kiewit	Litter-Waste Reduction or Recycling	Community	1	0	43					
9/10/2025	School Program (RPS)	TFS at Mockingbird	Trees or Native Plants	Community	3	75	4					
9/10/2025	School Program (RPS)	TFS at Mockingbird	Trees or Native Plants	Community	3	75	4					
9/10/2025	Afterschool Program - OPS Belvedere; Youth Program	Belvedere Elementary	Litter-Waste Reduction or Recycling	Community	1	12	1					
9/10/2025	Public Art Commission - Storm Drain Art	Public Art Commission	Stormwater Pollution or Water Conservation	Community	1	0	11					
9/11/2025	Goldenrod Festival	Goldenrod Festival	Stormwater Pollution or Water Conservation	Community	1	416	50					
9/12/2025	Litter Cleanup Presentation	United Way of the Midlands	Litter-Waste Reduction or Recycling	Community	1	0	10					
9/12/2025	Litter Cleanup Presentation	United Way of the Midlands	Litter-Waste Reduction or Recycling	Community	1	0	3					
9/12/2025	School Program (OPS)	TFS at Harrison Elementary	Trees or Native Plants	Community	2	39	2					
9/12/2025	School Program (OPS)	TFS at Harrison Elementary	Trees or Native Plants	Community	2	39	2					
9/16/2025	Nebraska Recycling Council - Annual Conference	Nebraska Recycling Council	Litter-Waste Reduction or Recycling	Community	1	0	150					10
9/16/2025	Afterschool Program - OPS Miller Park; Youth Program	Kids Can	Stormwater Pollution or Water Conservation	Community	1	13	2					
9/17/2025	Afterschool Program - OPS Belvedere; Youth Program	Belvedere Elementary	Stormwater Pollution or Water Conservation	Community	1	12	1					
9/18/2025	School Program (RPS)	TFS at Mockingbird	Trees or Native Plants	Community	3	75	4					
9/18/2025	School Program (RPS)	TFS at Mockingbird	Trees or Native Plants	Community	3	75	4					

ATTACHMENT D – Education and Outreach Activities

Date	Event Name (if applicable)	Location:	Primary/Key Topic	MS4 Target Audience Category	# of Separate Activities/ Presentations	# of Youth Participants	# of Adult Participants	Student Reach	Stormwater-Related Brochure or Info	World O! Water Flier / Brochure	HHW/UTS Brochure	Litter Reduction or Recycling Related Brochure/Info
9/19/2025	School Program (OPS)	TFS at Harrison Elementary	Trees or Native Plants	Community	2	39	2					
9/19/2025	School Program (OPS)	TFS at Harrison Elementary	Trees or Native Plants	Community	2	39	2					
9/23/2025	Afterschool Program - OPS Miller Park; Youth Program	Miller Park Elementary School	Stormwater Pollution or Water Conservation	Community	1	13	2					
9/24/2025	Afterschool Program - OPS Belvedere; Youth Program	Belvedere Elementary	Stormwater Pollution or Water Conservation	Community	1	12	1					
9/25/2025	School Program (RPS)	TFS at Mockingbird	Trees or Native Plants	Community	3	75	4					
9/25/2025	School Program (RPS)	TFS at Mockingbird	Trees or Native Plants	Community	3	75	4					
9/25/2025	School Program (RPS)	TFS at Mockingbird	Trees or Native Plants	Community	3	75	4					
9/25/2025	School Program (RPS)	TFS at Mockingbird	Trees or Native Plants	Community	3	75	4					
9/26/2025	School Program (OPS)	TFS at Harrison Elementary	Trees or Native Plants	Community	2	39	2					
9/26/2025	School Program (OPS)	TFS at Harrison Elementary	Trees or Native Plants	Community	2	39	2					
9/29/2025	Afterschool Program - OPS Miller Park; Youth Program	Miller Park Elementary School	Litter-Waste Reduction or Recycling	Community	1	13	2					
10/1/2025	Afterschool Program - OPS Belvedere; Youth Program	Belvedere Elementary	Litter-Waste Reduction or Recycling	Community	1	12	1					
10/2/2025	Teas & Trees (Walnut Hill Commons)	Teas & Trees	Trees or Native Plants	Community	1	0	17					1
10/3/2025	Teacher's Night at Durham	Teacher's Night at Durham	Keep Omaha Beautiful	Community	1	0	286					5
10/6/2025	Coaching - Kit checkout	Kassandra Mayo Household	Trees or Native Plants	Community	1	0	1	40				
10/6/2025	Afterschool Program - OPS Miller Park; Youth Program	Miller Park Elementary School	Stormwater Pollution or Water Conservation	Community	1	13	2					
10/7/2025	Pollution Prevention Roundtable (3)	Litter Pollution Prevention Roundtable	Litter-Waste Reduction or Recycling	Community	1	0	10					

ATTACHMENT D – Education and Outreach Activities

Date	Event Name (if applicable)	Location:	Primary/Key Topic	MS4 Target Audience Category	# of Separate Activities/ Presentations	# of Youth Participants	# of Adult Participants	Student Reach	Stormwater-Related Brochure or Info	World O! Water Flier / Brochure	HHW/UTS Brochure	Litter Reduction or Recycling Related Brochure/Info
10/8/2025	Afterschool Program - OPS Belvedere; Youth Program	Belvedere Elementary	Stormwater Pollution or Water Conservation	Community	1	12	1					
10/9/2025	School Program (RPS)	TFS at Mockingbird	Trees or Native Plants	Community	3	75	4					
10/9/2025	Litter Cleanup - the Knot Oct 9th	The Knot	Litter-Waste Reduction or Recycling	Community	1	0	5					
10/9/2025	Early Childhood STEM Workshop - UNO	Nature-Based Activities through the Seasons	Teacher Training	Community	1	0	27					27
10/10/2025	School Program (OPS)	TFS at Harrison Elementary	Trees or Native Plants	Community	2	39	2					
10/10/2025	School Program (OPS)	TFS at Harrison Elementary	Trees or Native Plants	Community	2	39	2					
10/13/2025	Afterschool Program - OPS Miller Park; Youth Program	Miller Park Elementary School	Stormwater Pollution or Water Conservation	Community	1	13	2					
10/14/2025	SUN Recycling Presentation at The Fontenelle Forest	Fontenelle Forest	Litter-Waste Reduction or Recycling	Community	1	0	25	0				7
10/14/2025	School Program (OPS)	TFS at Harrison Elementary	Trees or Native Plants	Community	2	39	2					
10/14/2025	School Program (OPS)	TFS at Harrison Elementary	Trees or Native Plants	Community	2	39	2					
10/15/2025	Afterschool Program - OPS Belvedere; Youth Program	Belvedere Elementary	Stormwater Pollution or Water Conservation	Community	1	12	1					
10/16/2025	Early Childhood STEM Workshop - UNO	Nature-Based Activities through the Seasons	Teacher Training	Community	1	0	27					27
10/16/2025	School Program (RPS)	TFS at Mockingbird	Trees or Native Plants	Community	3	75	4					
10/18/2025	Volunteer Tree Planting	Volunteer Tree Planting	Trees or Native Plants	Community	1	15	49					2
10/20/2025	Afterschool Program - OPS Miller Park; Youth Program	Miller Park Elementary School	Urban Ecosystems	Community	1	13	2					
10/22/2025	Afterschool Program - OPS Belvedere; Youth Program	Belvedere Elementary	Urban Ecosystems	Community	1	12	1					
10/23/2025	School Program (RPS)	TFS at Mockingbird	Trees or Native Plants	Community	3	75	10					
10/24/2025	School Program (OPS)	TFS at Harrison Elementary	Trees or Native Plants	Community	2	39	2					

ATTACHMENT D – Education and Outreach Activities

Date	Event Name (if applicable)	Location:	Primary/Key Topic	MS4 Target Audience Category	# of Separate Activities/ Presentations	# of Youth Participants	# of Adult Participants	Student Reach	Stormwater-Related Brochure or Info	World O! Water Flier / Brochure	HHW/UTS Brochure	Litter Reduction or Recycling Related Brochure/Info
10/26/2025	Storm Drain Art Walking Tour 2025	Storm Drain Art Walking Tour 2025	Stormwater Pollution or Water Conservation	Community	1	1	123		3		5	4
10/27/2025	Afterschool Program - OPS Miller Park; Youth Program	Miller Park Elementary School	Urban Ecosystems	Community	1	13	2					
10/29/2025	Afterschool Program - OPS Belvedere; Youth Program	Belvedere Elementary	Urban Ecosystems	Community	1	12	1					
10/29/2025	Introduction to KOB @ Mayors Hotline	City of Omaha Mayors Office	Keep Omaha Beautiful	Community	1	0	4					
10/30/2025	School Program (OPS)	TFS at Harrison Elementary	Trees or Native Plants	Community	2	39	2					
11/1/2025	Curiosity Station - Luminarium	Luminarium	Urban Ecosystems	Community	1	75	32					5
11/2/2025	Curiosity Station - Luminarium	Luminarium	Urban Ecosystems	Community	1	78	35					5
11/3/2025	Afterschool Program - OPS Miller Park; Youth Program	Miller Park Elementary School	Urban Ecosystems	Community	1	13	2					
11/5/2025	Afterschool Program - OPS Belvedere; Youth Program	Belvedere Elementary	Trees or Native Plants	Community	1	12	1					
11/10/2025	Afterschool Program - OPS Miller Park; Youth Program	Miller Park Elementary School	Urban Ecosystems	Community	1	13	2					
11/12/2025	Afterschool Program - OPS Belvedere; Youth Program	Belvedere Elementary	Urban Ecosystems	Community	1	12	1					
11/15/2025	Curiosity Station - Luminarium	Luminarium	Litter-Waste Reduction or Recycling	Community	1	50	19					5
11/15/2025	Trivia - Volunteer Recognition Fall 2025	Keep Omaha Beautiful (KOB)	Keep Omaha Beautiful	Community	1	1	40					
11/16/2025	Curiosity Station - Luminarium	Luminarium	Litter-Waste Reduction or Recycling	Community	1	40	14					5
11/17/2025	Afterschool Program - OPS Miller Park; Youth Program	Miller Park Elementary School	Urban Ecosystems	Community	1	13	2					
11/19/2025	Afterschool Program - OPS Belvedere; Youth Program	Belvedere Elementary	Urban Ecosystems	Community	1	12	1					
11/20/2025	Discover the Power of Outdoor Play (Nature Benefits in Winter)	Nature-Based Activities through the Seasons	Teacher Training	Community	1	0	18	270				18
12/1/2025	Afterschool Program - OPS Miller Park; Youth Program	Miller Park Elementary School	Trees or Native Plants	Community	1	13	2					
12/1/2025	Afterschool Program - OPS Miller Park; Youth Program	Miller Park Elementary School	Urban Ecosystems	Community	1	13	2					

ATTACHMENT D – Education and Outreach Activities

Date	Event Name (if applicable)	Location:	Primary/Key Topic	MS4 Target Audience Category	# of Separate Activities/ Presentations	# of Youth Participants	# of Adult Participants	Student Reach	Stormwater-Related Brochure or Info	World O! Water Flier / Brochure	HHW/UTS Brochure	Litter Reduction or Recycling Related Brochure/Info
12/3/2025	Afterschool Program - OPS Belvedere; Youth Program	Belvedere Elementary	Urban Ecosystems	Community	1	12	1					
12/6/2025	Curiosity Station - Luminarium	Luminarium	Stormwater Pollution or Water Conservation	Community	1	20	13					3
12/7/2025	Curiosity Station - Luminarium	Luminarium	Stormwater Pollution or Water Conservation	Community	1	15	10					2
12/8/2025	Afterschool Program - OPS Miller Park; Youth Program	Miller Park Elementary School	Trees or Native Plants	Community	1	13	2					
12/10/2025	Afterschool Program - OPS Belvedere; Youth Program	Belvedere Elementary	Trees or Native Plants	Community	1	12	1					
12/12/2025	Library Story Time (South Omaha Branch)	Omaha Public Library	Urban Ecosystems	Community	1	3	3					
12/15/2025	Afterschool Program - OPS Miller Park; Youth Program	Miller Park Elementary School	Trees or Native Plants	Community	1	13	2					
	UNO		Trees or Native Plants	Community	1	0	20					

Target Markets

- Construction – Developers, contractors, owners
- Commercial – Stores, commercial property managers
- Community & Residential – Homeowners, residential property managers, non-profit groups, homeowner associations, students, teachers, administrators, etc...

ATTACHMENT D – Education and Outreach Activities

Stormwater Facebook Page	
2025 Month	Total Views
January	263
February	255
March	10604
April	10709
May	1825
June	472
July	833
August	338
September	1808
October	456
November	146
December	363
Totals	28,072

Omaha Stormwater Website			
2025 Month	Users	Page Views	Sessions
January	599	1,608	1,058
February	549	1,412	994
March	767	1,889	1,324
April	831	2,036	1,360
May	782	1,766	1,260
June	634	1,653	1,174
July	619	1,428	1,042
August	655	1,390	1,106
September	637	1,689	1,160
October	560	1,262	949
November	447	1,091	780
December	533	1,403	972
Totals	7,613	18,627	13,179

ATTACHMENT D – Education and Outreach Activities

Omaha Plants Website			
2025 Month	Users	Page Views	Sessions
January	39	88	56
February	50	137	82
March	35	124	45
April	91	292	133
May	74	291	91
June	76	197	85
July	47	252	67
August	48	98	54
September	67	165	83
October	48	96	64
November	51	155	64
December	54	272	82
Totals	680	2,167	906

World O! Water Website			
2025 Month	Users	Page Views	Sessions
January	143	2417	146
February	61	96	66
March	54	92	62
April	54	91	58
May	111	180	127
June	747	7757	784
July	163	362	203
August	748	5749	904
September	912	2255	1186
October	397	411	394
November	614	633	610
December	385	383	378
Totals	4,389	20,426	4,918

ATTACHMENT E

Attachment E - Education and Outreach Materials

Official Name to Use	Title on Piece	Res	Com	Con	Ind	Developed by
Landscape Brochure	<i>Keep It Clean On Your Golf Course or Landscape Projects!</i>	X	X			OSW
Stormwater & Dust Control Brochure	<i>Stormwater & Dust Control</i>	X	X	X		OSW
Water Pollution Brochure	<i>Water Pollution Comes In Many Forms</i>	X	X	X		OSW
Rain Barrel Brochure	<i>Building A Rain Barrel</i>	X	X			OSW
Storm Drain Awareness Brochure	<i>Keeping Pollution Out Of Our Storm Drains</i>	X	X			OSW
Concrete Brochure (English & Spanish)	<i>Best Management Practices for Concrete Masonry and Ready Mix Professionals</i>				X	OSW
Auto Maintenance Brochure (English & Spanish)	<i>Auto Maintenance at Home</i>	X				OSW
Fireworks Brochure	<i>Celebrate Safely with Fireworks</i>	X				OSW
Pool and Spa Brochure	<i>Swimming Pool and Spa Discharge</i>	X	X			OSW
Erosion Control Brochure	<i>Erosion Control at Home</i>	X	X			OSW
Pressure Washing Brochure	<i>Take Some Pressure Off Our Environment</i>				X	OSW
Metal Fabrication Brochure	<i>Shape Your Plans to Control Wastewater</i>				X	OSW
Proper Paint Disposal Brochure	<i>Know Your Role In Protecting The Environment</i>	X	X			OSW
Restaurant Brochure	<i>Keep It Clean At Your Restaurant!</i>		X			OSW
Outdoor Event Brochure	<i>Keep It Clean At Your Outdoor Event!</i>		X			OSW
LUPs Brochure	<i>Linear Underground Projects & Stormwater Best Management Practices</i>			X	X	OSW
10 Important Things Flyer	<i>10 Important Things To Remember On The Job Site</i>		X	X		OSW
Pet Waste Flyer	<i>Some Things Are Better Not Left Behind!</i>	X				OSW
Rain Garden Fact Sheet	<i>Rain Gardens</i>	X				OSW
Bioretention Garden Fact Sheet	<i>Bioretention Systems</i>		X			OSW
Bioswale Fact Sheet	<i>Bioswales and Filter Strips</i>		X			OSW
Green Roof Fact Sheet	<i>Green Roofs</i>	X				OSW
Downspout Disconnection Fact Sheet	<i>Downspout Disconnections</i>	X				OSW

Attachment E - Education and Outreach Materials

Official Name to Use	Title on Piece	Res	Com	Con	Ind	Developed by
Permeable Pavement Fact Sheet	<i>Permeable Pavement</i>		X	X		OSW
Rain Harvesting Fact Sheet	<i>Rain Harvesting</i>	X				OSW
Soil Conditioning Fact Sheet	<i>Soil Conditioning</i>					OSW
Storm Drain Fact Sheet	<i>Storm Drain</i>					
Bioretention Manual	<i>Bioretention Gardens</i>		X	X		OSW
Sustainable Landscapes Manual	<i>Sustainable Landscapes</i>		X	X		OSW
OmahaPlants.com Postcard	<i>Omahaplants.org</i>	X	X	X		OSW
Grass Clipping Door Hanger	<i>Properly Dispose of Grass Clippings and Yardwaste</i>	X	X			OSW
Rain Barrel Door Hanger	<i>Omaha's Rain Barrel Program</i>	X				OSW
OSW Frisbees		X				OSW
Pet Waste Bag Dispensers		X				OSW
WOW! Activity Books	<i>WOW! Activity Books</i>	X				OSW
WOW! Crayon Boxes	<i>WOW! Crayon Boxes</i>	X				OSW
CSO Stickers	<i>CSO Stickers</i>	X				CSO
CSO Coloring Books	<i>CSO Coloring Books</i>	X				CSO
CSO Brochures	<i>CSO Brochures</i>	X				CSO
CSO Patches	<i>CSO Patches</i>	X				CSO
City of Omaha Environmental Field Guide	<i>City of Omaha Environmental Field Guide</i>		X	X		CSO
Automotive UTS		X		X		SW/Recycling
Guide to HHW		X				SW/Recycling
Housing Dangerous Products		X				SW/Recycling
How to Discard Your Unused Medications		X				SW/Recycling
OmaGro		X	X	X		SW/Recycling
Used Motor Oil, Tires, etc.		X				SW/Recycling
Pollution Sources Around Your House		X				SW/Recycling
Prepare Yourself for UTS		X				SW/Recycling
Recycling Paint UTS		X				SW/Recycling
Illegal Dumping		X				SW/Recycling
Get the Point (Medical HHW)		X				SW/Recycling
UTS Drop-off Locations		X				SW/Recycling
Proper Paint Disposal		X				SW/Recycling
Clean Water Team Certificate	<i>Clean Water Team Certificate</i>	X				OSW

Attachment E - Education and Outreach Materials

Official Name to Use	Title on Piece	Res	Com	Con	Ind	Developed by
Little Steps. Big Impact. Brochure		X				OAQ
Little Steps. Big Impact. Index Card		X				OAQ
Sediment & Erosion Control (SEC) Field Guide				X		OSW
World O! Water patches		X				OSW
Inlet Marking Door Hanger	<i>Only Rain Down the Storm Drain</i>	X				KOB
Sector A - Timber Products	<i>Sector A - Timber Products</i>				X	OSW
Sector AA - Fabricated Metal Products	<i>Sector AA - Fabricated Metal Products</i>				X	OSW
Sector AB - Industrial Machinery and Auto Repair	<i>Sector AB - Industrial Machinery and Auto Repair</i>				X	OSW
Sector AC - Electrical Photographic and Optical Goods	<i>Sector AC - Electrical Photographic and Optical Goods</i>				X	OSW
Sector B - Paper and Allied Products	<i>Sector B - Paper and Allied Products</i>				X	OSW
Sector C - Chemical and Allied Products	<i>Sector C - Chemical and Allied Products</i>				X	OSW
Sector D - Asphalt Paving and Roofing	<i>Sector D - Asphalt Paving and Roofing</i>				X	OSW
Sector E - Glass, Clay, Cement, and Gypsum	<i>Sector E - Glass, Clay, Cement, and Gypsum</i>				X	OSW
Sector F - Primary Metals	<i>Sector F - Primary Metals</i>				X	OSW
Sector J - Mineral Mining and Dressing	<i>Sector J - Mineral Mining and Dressing</i>				X	OSW
Sector K - Hazardous Waste Treatment, Storage, and Disposal Facilities	<i>Sector K - Hazardous Waste Treatment, Storage, and Disposal Facilities</i>				X	OSW
Sector M - Automotive Salvage Yards	<i>Sector M - Automotive Salvage Yards</i>				X	OSW
Sector N - Scrap Recycling	<i>Sector N - Scrap Recycling</i>				X	OSW
Sector O - Steam Electric Generating Facilities	<i>Sector O - Steam Electric Generating Facilities</i>				X	OSW
Sector P - Land Transportation and Warehouse	<i>Sector P - Land Transportation and Warehouse</i>				X	OSW
Sector R - Ship and Boat Building	<i>Sector R - Ship and Boat Building</i>				X	OSW
Sector S - Air Transportation Facilities	<i>Sector S - Air Transportation Facilities</i>				X	OSW

Attachment E - Education and Outreach Materials

Official Name to Use	Title on Piece	Res	Com	Con	Ind	Developed by
Sector U - Food and Kindred Products	<i>Sector U - Food and Kindred Products</i>				X	OSW
Sector W - Furniture and Fixtures	<i>Sector W - Furniture and Fixtures</i>				X	OSW
Sector X - Printing and Publishing	<i>Sector X - Printing and Publishing</i>				X	OSW
Sector Y - Rubber, Misc Plastics Industries	<i>Sector Y - Rubber, Misc Plastics Industries</i>				X	OSW
Sector Z - Leather Tanning and Finishing	<i>Sector Z - Leather Tanning and Finishing</i>				X	OSW
Creighton Prep Final 11-9-2017	<i>Creighton Prep Project Fact Sheet</i>	X	X			OSW
UNO Final 4-24-18	<i>UNO Project Fact Sheet</i>	X	X			OSW
Rockbrook_Prairie Lane Park Final 4-18-18	<i>Rockbrook_Prairie Lane Park Project Fact Sheet</i>	X	X			OSW
Dundee Final 11-7-17	<i>Dundee Project Fact Sheet</i>	X	X			OSW
Saddlebrook Final 4-24-18	<i>Saddlebrook Project Fact Sheet</i>	X	X			OSW
Florence Streetscape Final 4-18-18	<i>Florence Streetscape Project Fact Sheet</i>	X	X			OSW
UTS Final 4-18-18	<i>UTS Project Fact Sheet</i>	X	X			OSW
Orchard Park Final 10-27-2017	<i>Orchard Park Project Fact Sheet</i>	X	X			OSW
58th and Maple St Final 10-27-2017	<i>58th and Maple St Project Fact Sheet</i>	X	X			OSW
50th & Pine Final 11-9-2017	<i>50th & Pine Project Fact Sheet</i>	X	X			OSW
Saddle Hills Final 10-27-2017	<i>Saddle Hills Project Fact Sheet</i>	X				OSW
Urban Waters Fact sheet Nebraska	<i>Urban Waters Fact Project Fact Sheet</i>	X				OSW
Country Club Final 10-27-2017	<i>Country Club Project Fact Sheet</i>	X	X			OSW
Elmwood Park Diversion Project Sheet FINAL11-28-2017	<i>Elmwood Park Diversion Project Fact Sheet</i>	X	X			OSW
Hillsdale Swale Final 4-24-18	<i>Hillsdale Swale Project Fact Sheet</i>		X			OSW
Adams Park Final 4-24-18	<i>Adams Park Project Fact Sheet</i>		X			OSW
Douglas Streetscape Final 4-18-18	<i>Douglas Streetscape Project Fact Sheet</i>		X			OSW
SOIA Final 4-18-18	<i>SOIA Project Fact Sheet</i>	X				OSW

Attachment E - Education and Outreach Materials

Official Name to Use	Title on Piece	Res	Com	Con	Ind	Developed by
SE Precinct Final 4-24-18	<i>SE Precinct Project Fact Sheet</i>		X			OSW
Zorinsky FINAL 11-30-17	<i>Zorinsky Project Fact Sheet</i>	X	X			OSW
Spring Lake Project Sheet FINAL 11-9-17	<i>Spring Lake Project Sheet Project Fact Sheet</i>		X			OSW
Fontenelle Park Final 11-7-17	<i>Fontenelle Park Project Fact Sheet</i>	X				OSW
24th St Bioretention Final 10-27-2017	<i>24th St Bioretention Project Fact Sheet</i>	X				OSW
VIL Final 10-27-2017	<i>VIL Project Fact Sheet</i>		X			OSW
OPS GI Buy In Guide Final	<i>Omaha Public Schools Green Infrastructure Buy-In Guide</i>	X				OSW
GI Education Package final	<i>Green Infrastructure Education Package</i>	X				OSW
Middle School Standards 12-18-17	<i>Middle School Science and Mathematics Standards for GI</i>	X				OSW
High School Standards 12-18-17	<i>High School Science and Mathematics Standards for GI</i>	X				OSW
Elementary School Standards 12-18-17	<i>Elementary School Science and Mathematics Standards for GI</i>	X				OSW
GI Industry Fact Sheet 12-12-17	<i>Green Infrastructure Industry Fact Sheet</i>	X				OSW
High School Lesson Plans	<i>High School Example Lesson Plans</i>	X				OSW
Elementary School Lesson Plans	<i>Elementary School Example Lesson Plans</i>	X				OSW
Middle School Lesson Plans	<i>Middle School Example Lesson Plans</i>	X				OSW

Res – Residential
 Com – Commercial
 Con – Construction
 Ind - Industrial

OSW - Omaha Stormwater Program
 OAQ - Omaha Air Quality Program
 SW/Recycling - Omaha Solid Waste & Recycling Programs
 CSO - Omaha CSO Program
 KOB - Keep Omaha Beautiful
 UNL – University of Nebraska - Lincoln

ATTACHMENT F

Site Weather Observations

Data

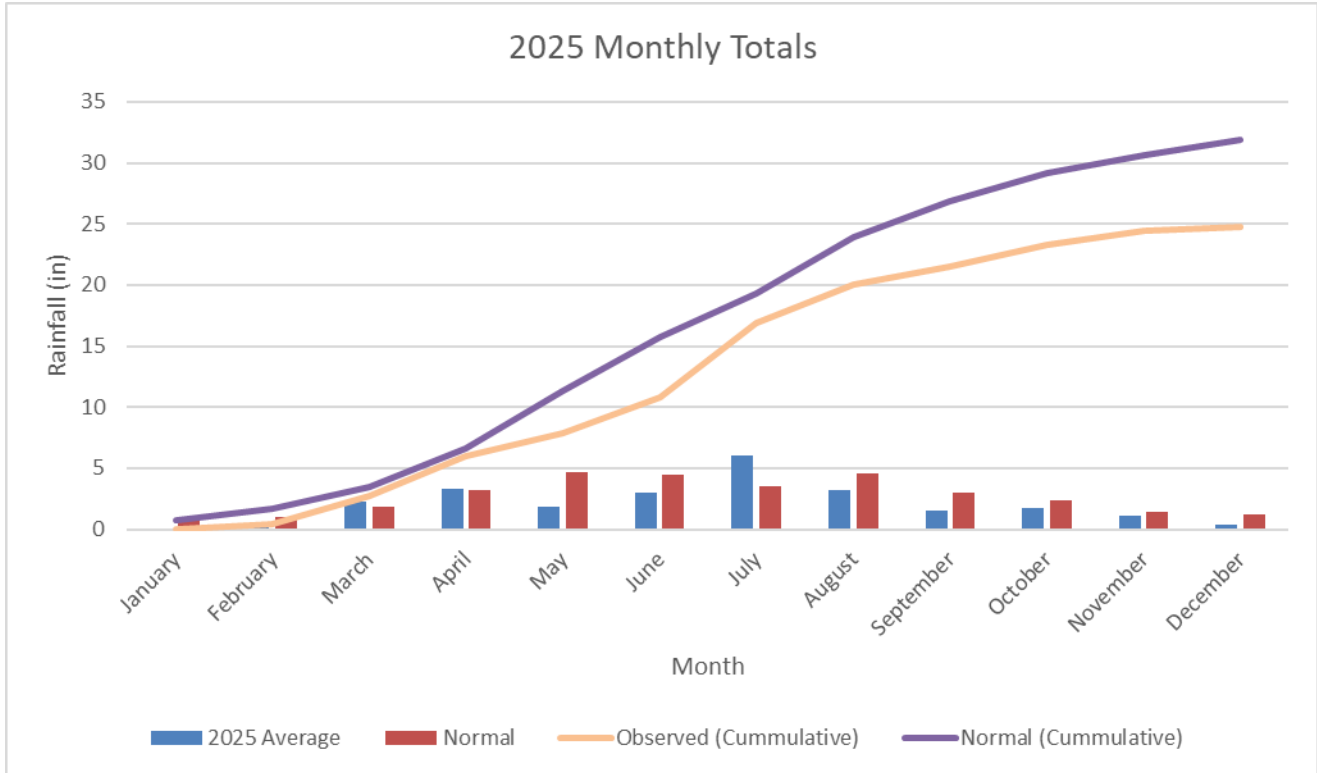
Daily weather history and observations were gathered from the National Weather Service (NWS) Eppley Airfield (Station ID: USW00014942) weather station. Rain data from the Papio Missouri Natural Resource District City Maintenance Shop (411701095570601), Big Papillion Creek at Q Street (06610770), and Little Papillion Creek near Irvington, Nebraska (06610750) rain gauges was used to supplement data gaps from on-site rain gauges.

Observations

Average high temperatures in 2025 were higher than average during the monitoring period except for February, July, and August. The Eppley Weather Station data recorded a total precipitation in 2025 of 24.73 inches, lower than the National Weather Service (NWS) Omaha/Valley Average Rainfall of 31.86 inches annually (Table 1). Cumulative precipitation was less than normal for 9 out of the 12 months, or 75%, of the monitoring period.

Month	NOAA 2025 Precipitation (In)	NOAA Normal Precipitation (In)	Depart from Normal (in)		2025 Average Low (°F)	2025 Average High (°F)	Omaha Normal Low (°F)	Omaha Normal High (°F)
January	0.05	0.75	-0.7		11.9	34.4	15.2	33.6
February	0.35	0.95	-0.6		11.3	33.9	19.3	38.6
March	2.3	1.79	0.51		31.4	59.8	30.	52.1
April	3.3	3.17	0.13		42	65.7	41.1	64.1
May	1.84	4.66	-2.82		51.1	75	52.7	74.6
June	3.01	4.44	-1.43		64.7	86.5	63.4	84.4
July	6	3.55	2.45		68.8	87.5	68	88.1
August	3.15	4.6	-1.45		64.8	83.8	65.6	85.8
September	1.47	2.96	-1.49		58.6	81.3	56.1	79.1
October	1.78	2.32	-0.54		49.7	70.3	43.2	65.5
November	1.15	1.45	-0.3		31.1	52.2	30.2	50.3
December	0.33	1.22	-0.89		19.5	41.5	19.8	37.7
TOTAL	24.73	31.86	-7.13	Avg:	42.1	64.3	42.1	62.8

Table 1: Summary of NWS Omaha Weather Station 2025 and historical average precipitation and temperatures



According to the NWS Eppley Rain Gauge, 84 measurable rain events during a calendar day timeframe, from 0.01 inches to 2.54 inches, occurred between January 2025 and December 2025. During this period, 16 rain events exceeded 0.5 inches, and 4 of these precipitation events exceeded 1 inch in accumulation. A summary of the 0.5-inch and 1-inch events are included in Table 2.

Date	Rainfall Inches
4-Mar	0.74
19-Mar	1.42
14-Apr	2.54
3-Jun	1.23
25-Jun	0.88
2-Jul	0.68
7-Jul	0.72
10-Jul	0.96
15-Jul	0.72
29-Jul	0.89
30-Jul	0.62
6-Aug	1.53
31-Aug	0.89
6-Oct	0.75
28-Oct	0.63
17-Nov	0.49

Table 2: Summary of 2025 rain events of 0.5 in or greater

Rain Events for BMP Assessment

Two rain events were evaluated at the Adams Park/Creighton Prep monitoring sites. One event was a higher volume storm that happened in a shorter timespan relative to the second event. The other event was a lower volume, elongated storm. The other 4 monitoring sites are located in northeast, southeast and central locations of the city and utilized rain data from different storms in 2025. On-site rain gauges or the nearest rain gauge was utilized for each site. The Papillion-Missouri River NRD rain gauge is presented below and is used to describe why these events were selected for BMP assessment.

Event 1

The first event occurred on April 24, 2025 (Figure 2) and accumulated 2.49” of rain over about a 16 hour period. Early in the morning of the 24th it precipitated 0.34” with an intensity of 0.31 in/hr, however the majority of the rain event happened between 16:00-20:00 with an intensity of 0.43 in/hr.

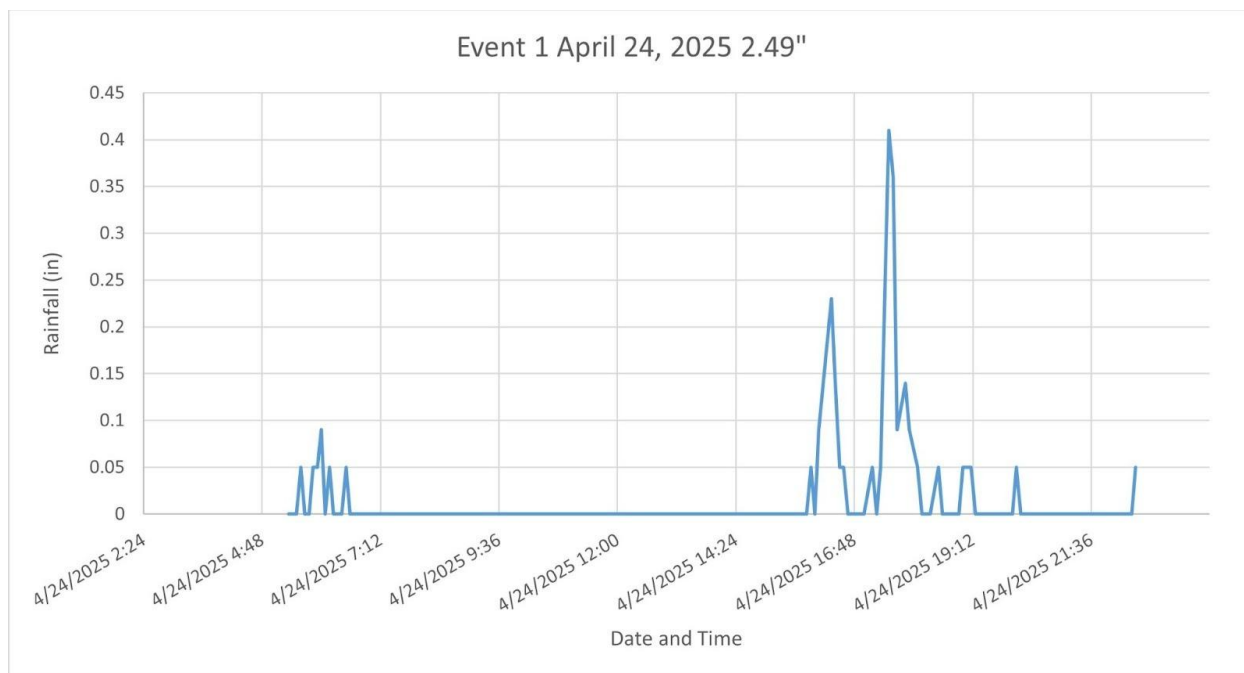


Figure 2: Event 1 Hydrograph

Event 2

The second event occurred on June 3, 2025 (Figure 3) and accumulated 1.36” of rain over about a 17 hour period. The precipitation happened consistently all day long with a larger spike around 3:00. In the afternoon the rain was falling with an intensity of 0.05 in/hr after the initial spike in the morning where the rain fell with an intensity of 0.49 in/hr from 2:00-3:15.

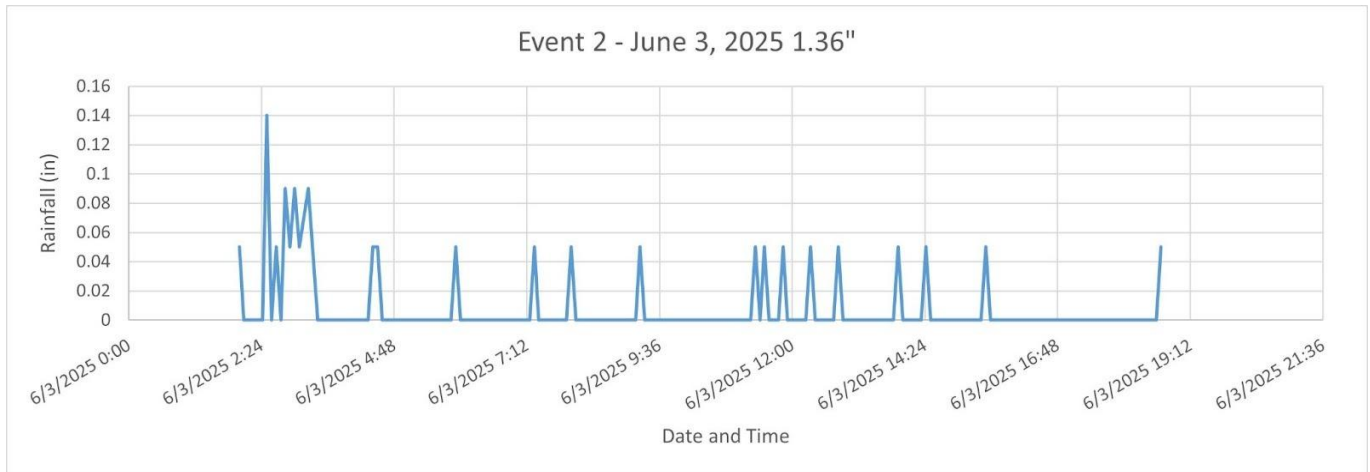


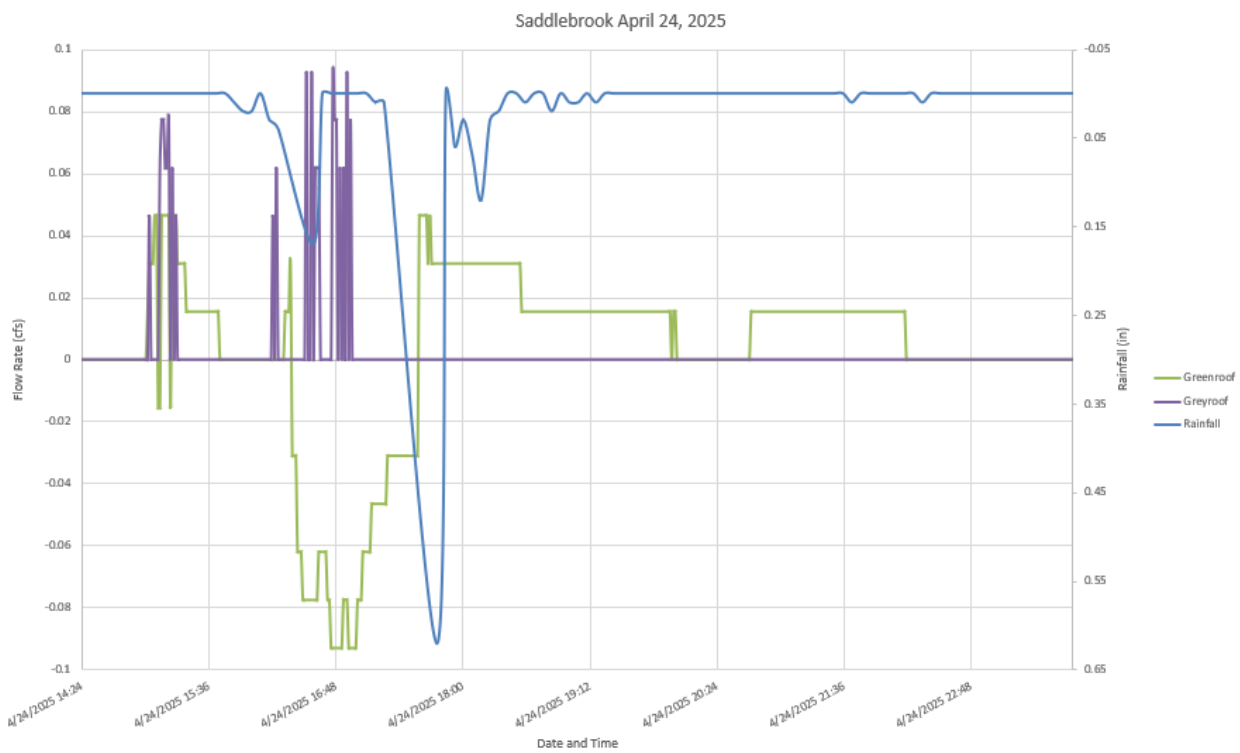
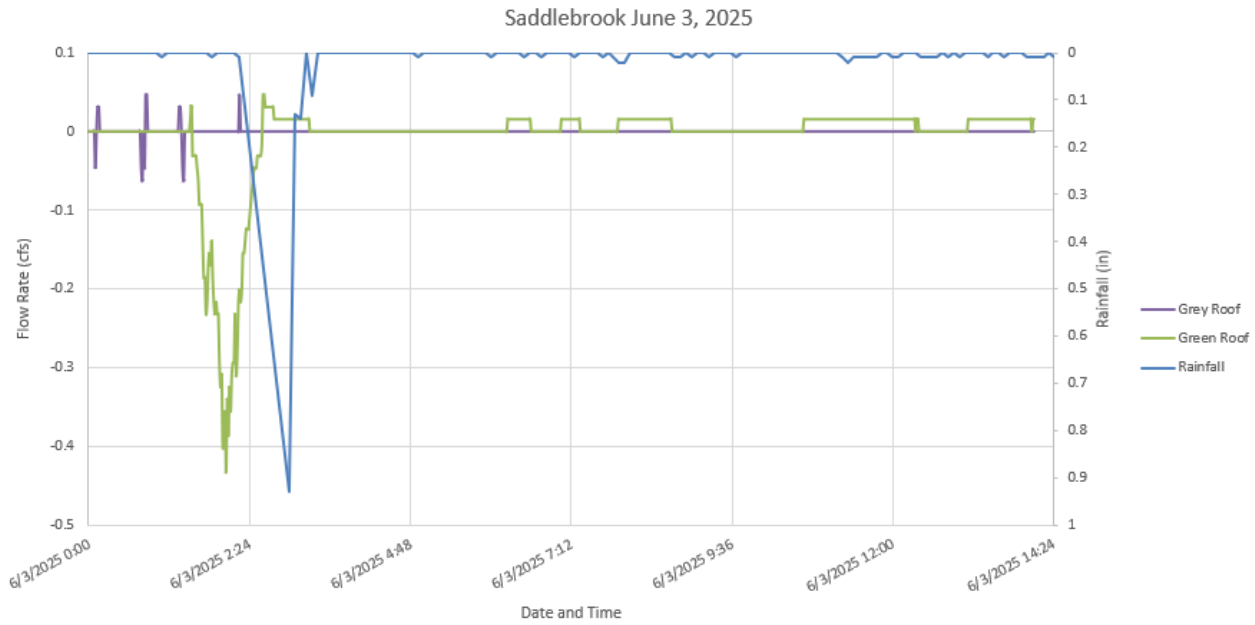
Figure 3: Event 2 Hydrograph

Saddlebrook

Data was collected with ISCO 2150 Area Velocity Flow Modules and Sensors that measure quantity and velocity of stormwater runoff. Flow analysis is included for the green and grey roofs as well as the bioretention system and basin for the 2025 sampling period. This data is used to compare volume, peak flow rate, and overall efficiency between the traditional and green infrastructure practices. Outflow (discharge) data was collected from the grey and green roofs for direct comparison. Outflow data was collected from the bioretention system and inflow (runoff) data was collected from the east parking lot. Runoff to the dry detention basin from the east parking lot has not been treated by a BMP and serves as a control for the bioretention system in this study. An ISCO 674 Tipping Bucket rain gauge was also installed on site for local and accurate precipitation measurements. Equipment was regularly maintained with fresh desiccant to ensure the continued reliability of the data.

Events 1 & 2

The following two graphs compare stormwater flow rates for the grey roof, (a rubber membrane roof with no stormwater management controls installed) and the green roof system. The comparison is to show if the flora of the green roof system improves efficiency at managing stormwater runoff. The total precipitation for the 4/24/2025 rain event (Figure 4) was 1.43” over a period of 16 hours and 45 minutes. The data shows the green roof efficiently managed the light to moderate rain, whereas the discharge flow rates of the rubber membrane grey roof reached a peak flow of 0.093 cfs. Peak flow for the green roof during the height of the storm stayed relatively low at 0.046 cfs. Rain accumulation for the 6/3/2025 rain event (Figure 5) was 1.77” over 17 hours and 30 minutes. The peak flow for both the green roof and the grey roof during the storm was 0.046 cfs.

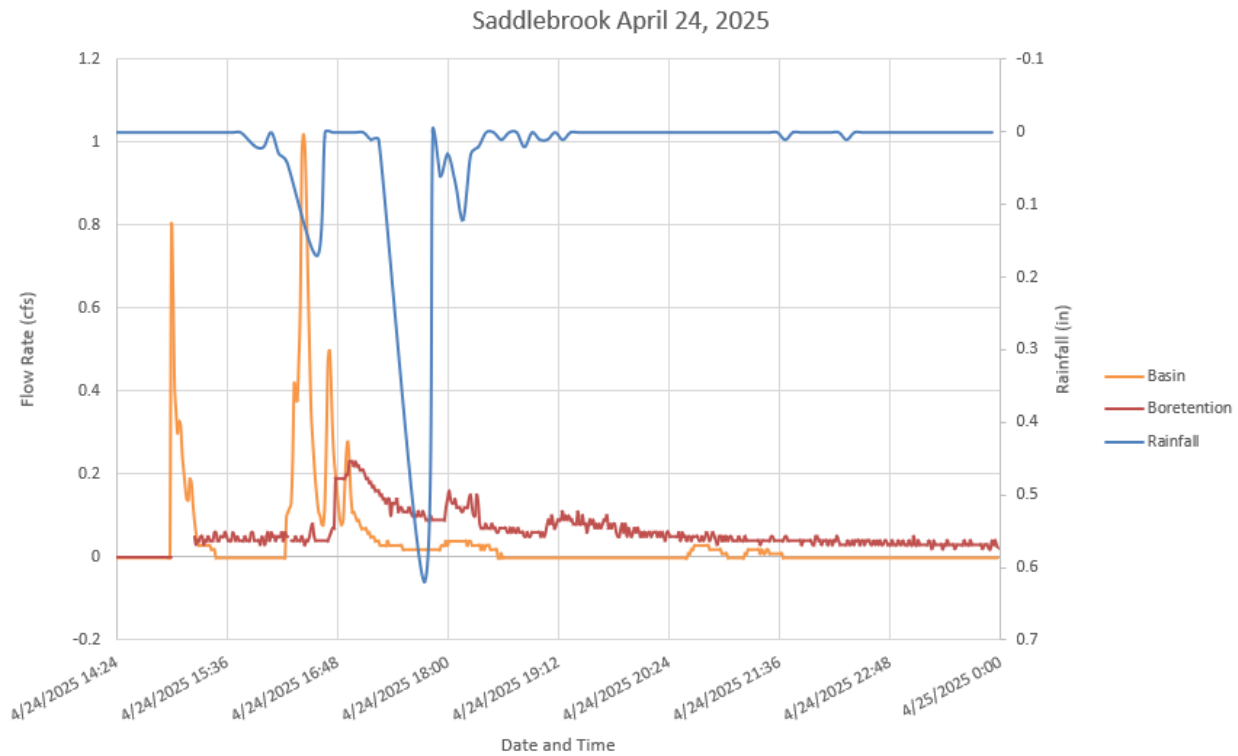


Figures 4 & 5: Discharge events for 4/24/2025 and 6/3/2025 at the green/grey roofs

Events 1 & 2

The following two graphs are comparisons between the basin and the bioretention system at Saddlebrook Elementary. Data from the same two rain events are used to depict the efficiency through the storage and the gradual infiltration of the bioretention system. Data captured from the light to moderate rain event shows the bioretention system is efficient at managing stormwater discharges through capturing and holding rainwater

in the system. On 4/24/25 (Figure 6), the discharge flow rate for the bioretention system remained relatively low at approximately 0.23 cfs compared to the peak discharge flow rate of roughly 1.02 cfs from the basin. The data for the basin during the heavy rain event on 6/3/2025 (Figure 7) shows peak flow around 2.12 cfs at the basin. The peak discharge flow from the bioretention registered 1.78 cfs.



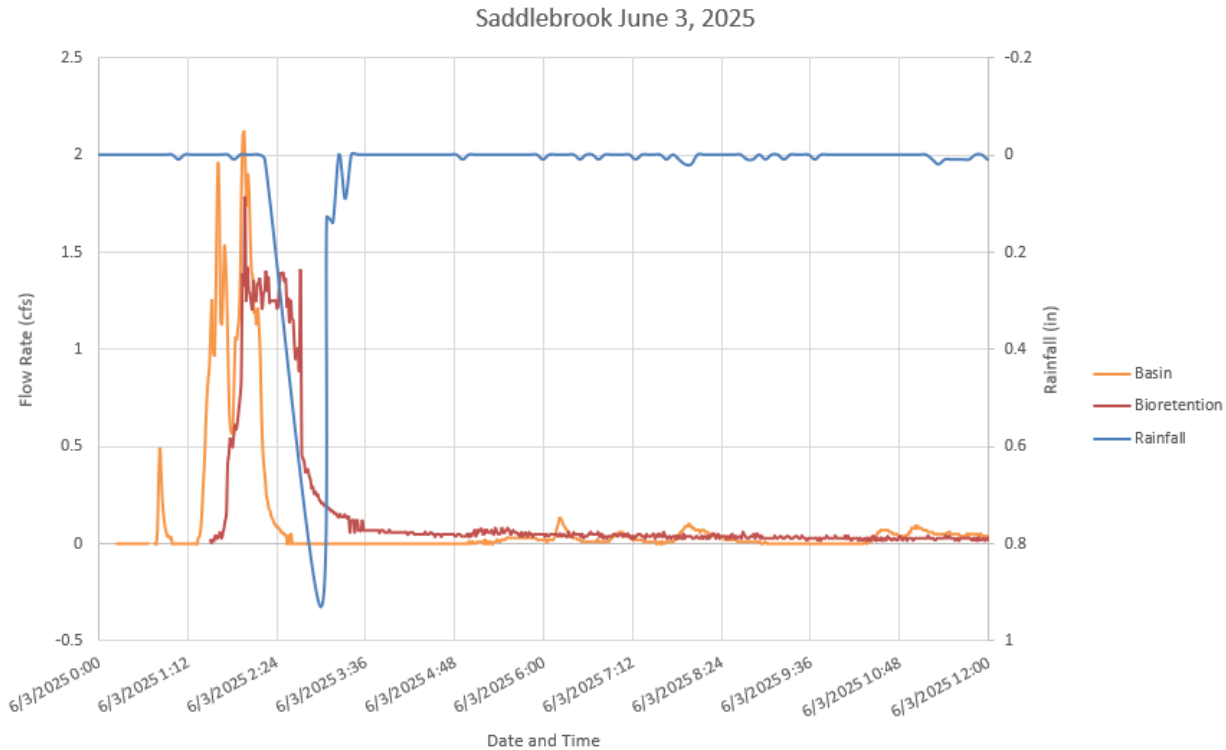


Figure 6 & 7: Discharge events for 4/24/2025 and 6/3/2025 at the bioretention and basin systems

Event 1

The following graphs depict data collected from the HOBO pressure transducer located in the bioretention system at Saddlebrook Elementary. The data for the first graph was collected on 4/24/2025-4/25/2025 during a moderate rain event totaling 1.43” over a span of 17 hours, with the bulk of the rain happening in 3 hours and 40 minutes. The graph depicts ponding in the system occurring 40 minutes before the Papillion-Missouri River NRD rain gauge, (06610732) that is situated approximately 2 miles to the east at Big Papillion Creek @ Fort Street. The presence of this variance may be due to a slow-moving rain event moving in from west and traveling east. The data shows heavy rainfall of 0.62” at 17:45, while the ponding depth in the system reached 12.372” at 17:00. The data does show the drainage in the system performs efficiently with a total drawdown time of approximately 1.69 inches per hour.

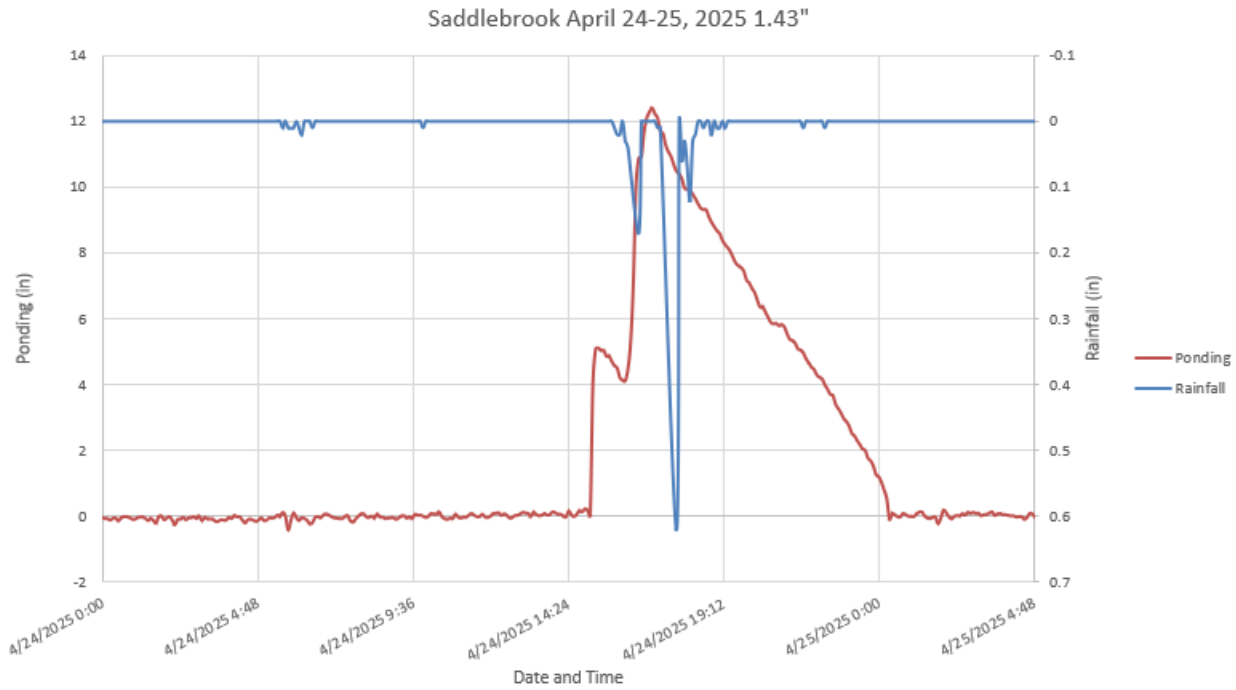


Figure 6: Rain Event 1

Event 2

The data for the second graph was collected by a HOBO pressure transducer on 6/3/2025. The rain data for the event was collected from a Papillion-Missouri River NRD rain gauge, (06610720) located along the Big Papillion Creek near Bennington NE. On this day there was a brief but very heavy rain fall at 3:10 that amounted to 0.93” of the total 1.77” that fell that day. The rest of the rain fell lightly just before and for a few hours after the large spike. The initial spike in ponding depth rose to 28.908 inches. The total drawdown time for the system after rain event from maximum ponding depth extended over approximately 12 hour time span with an average drawdown rate of 2.409 inches per hour.

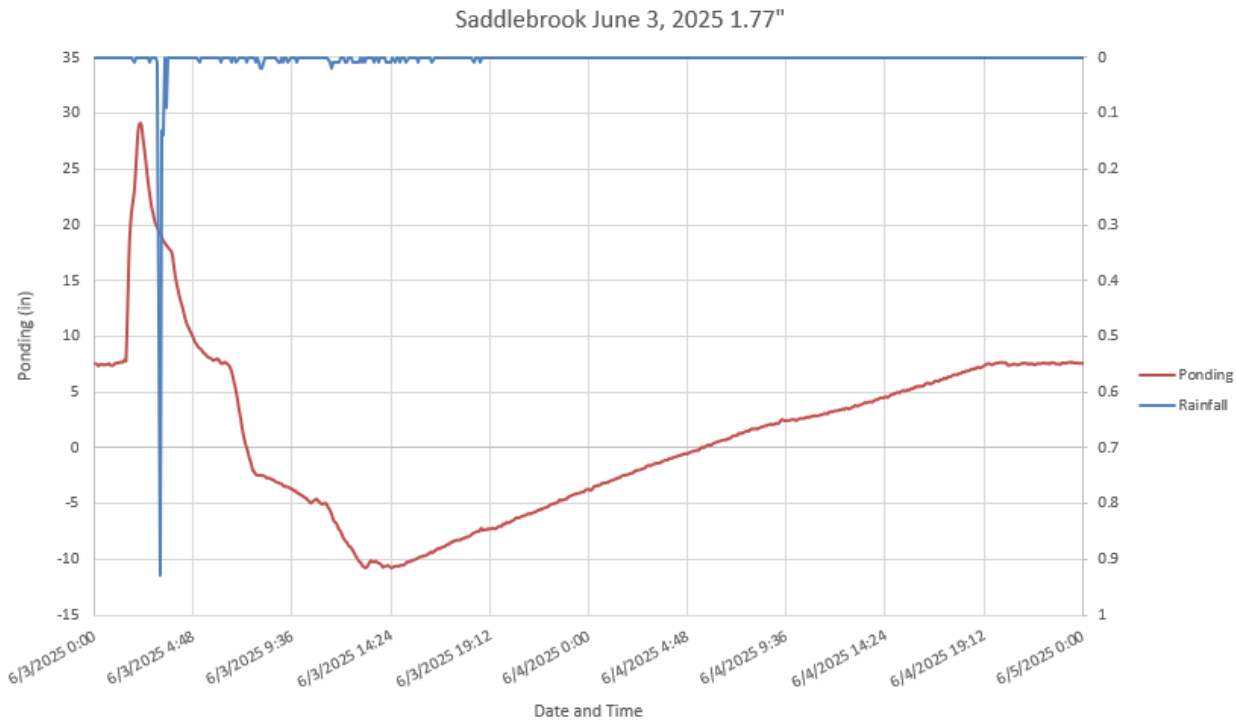


Figure 7: Rain Event 2

Orchard Park

Local rain data was gathered from the Papillion-Missouri NRD weather station at Little Papillion Creek near Irvington, Nebraska (ID: 06610750). One HOBO water level pressure transducer was installed in the east bio retention system at the north end of Orchard Park. Flow enters through curb cut-outs along 66th street into the west bio retention system then overflows into the east cell. During the 2025 monitoring period, the underdrain valve in the west bio retention cell was closed to promote ponding and subsequent drainage & spillover from the street garden to the main bio retention system where the HOBO pressure transducer is stationed. It has been documented that a significant portion of the storm water runoff from the surrounding impervious areas, e.g. streets & sidewalks enters a street storm drain prior to entering the bio retention system. Also noteworthy is the presence and variance in negative values in the collected data from the pressure transducers. Our Program attempted to address this issue by measuring the barometric pressure in closer proximity to the HOBO sensors that measure ponding depth. The negative values are relatively small and are accounted for in the analysis for each rain event.

Event 1

On 4/24/2025-4/25/2025 (Figure 8), the local rain gauge at Orchard Park recorded 1.92”of rain over 17 hours, with the most happening between 16:00-19:30. The largest spike of rainfall is preceded by peak ponding by 30 minutes. The highest amount of total ponding was 14.412 inches and happened at 17:10. The pressure transducer recorded -0.948 inches prior to the rain event and registered a maximum ponding water level of 14.412 inches. This data shows a rise in ponding level of 13.79 inches. Ponding levels returned to baseline

about 2 and a half hours after maximum ponding and the highest rainfall spike for the day. The infiltration rate of the system is efficient with full drawdown in a little over 4 hours.

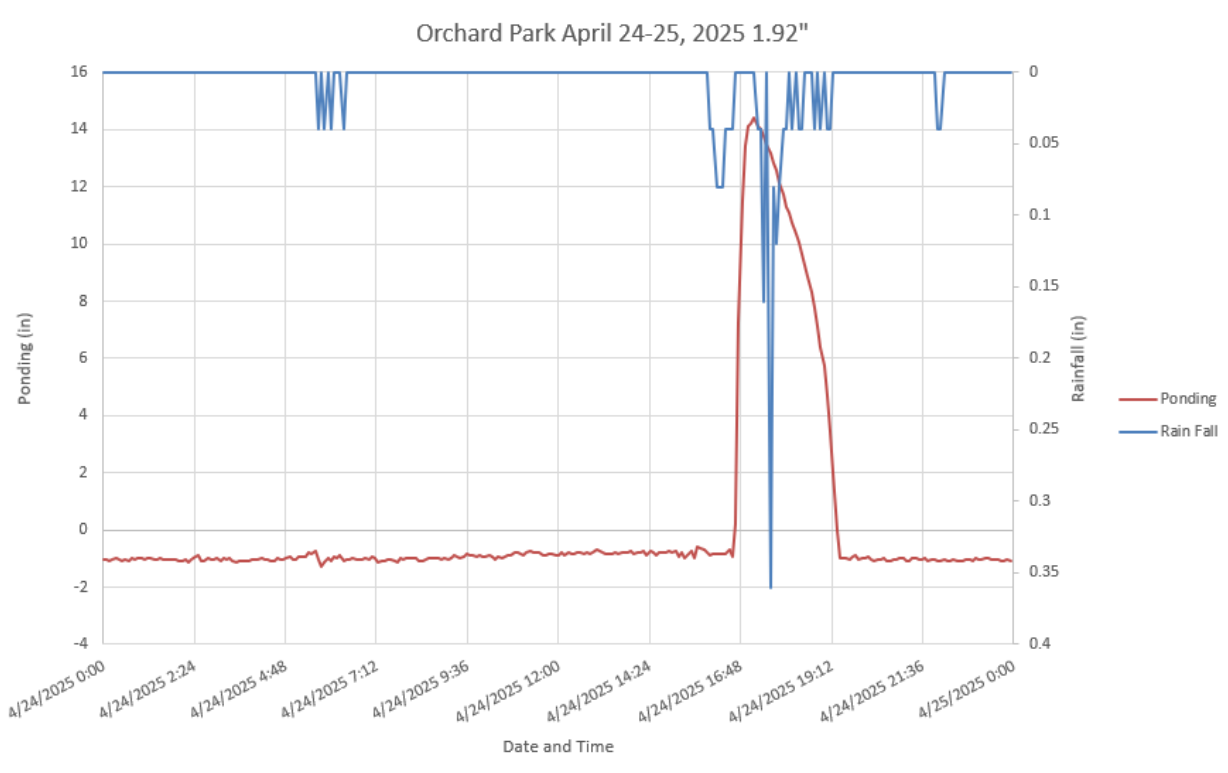
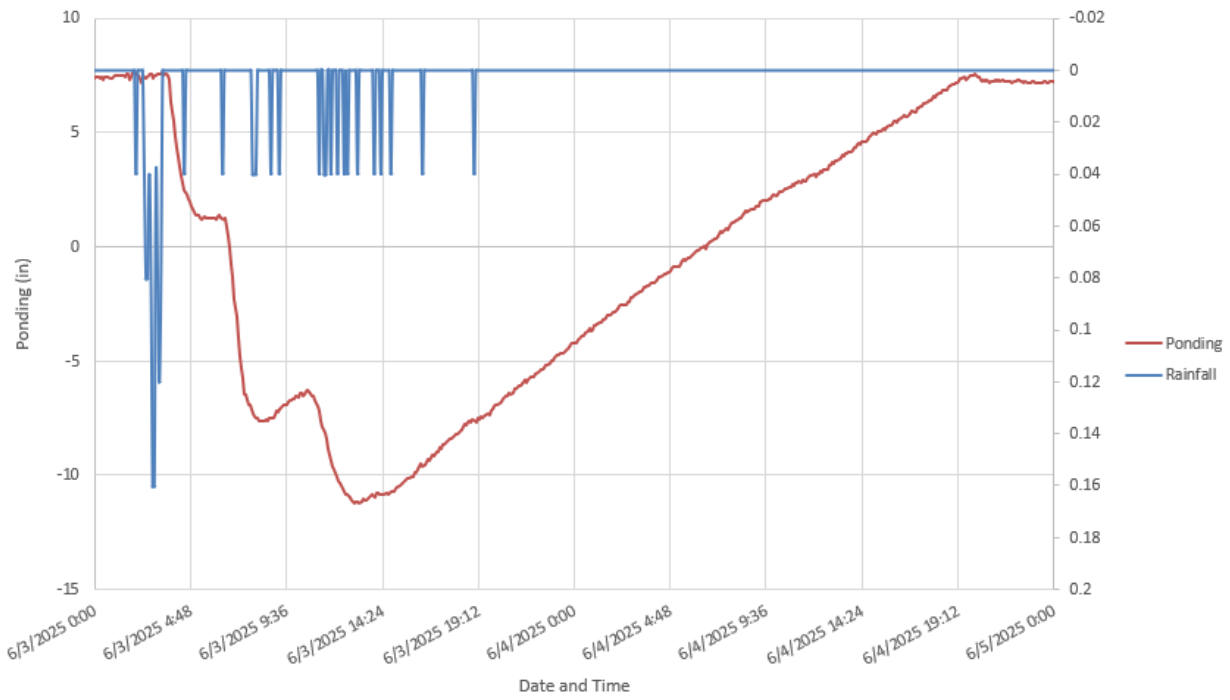


Figure 8: Orchard Park Event 1

Event 2

The local rain gauge recorded a total of 1.8” of rain on 6/3/2025 (Figure 9) at Orchard Park during rain event 2, which lasted approximately 17 hours. The rate of rainfall was 0.1 in/hr. There was light rain steadily throughout the day, with a spike of about 0.16” of rain between 2:30 and 3:15. The pressure transducer recorded 7.5 inches prior to the rain event and it dropped to -11.24 inches 10 hours and 15 minutes after the large spike of rain. Ponding levels returned to baseline 17 hours after the initial drop in ponding.

Orchard park June 3-4, 2025 1.8"



Orchard Park bio retention system continues to perform as designed and is effective at managing storm water runoff. This is the oldest bio retention system demonstration project for the Program that utilizes the infiltration cell concept (limited footprint of amended soils and underdrain with a valve). The valve on the underdrain system is a significant factor for improving the overall effectiveness of the bio retention system. The ability to slow water flow through it significantly reduces peak flow and total flow due to evapotranspiration and infiltration losses. Monitoring will continue in 2026.

Creighton Prep

A stilling basin with a pressure transducer near the overflow weir measures the ponding depth of the bio retention system. An on-site rain gauge is available however, rain data from the Papillion-Missouri River NRD rain gauge, (06610760) located along Cole Creek at Blondo Street was used for both events in 2025. For both events the data shows the bio retention system is effectively detaining water to delay peak discharge.

Event 1

The first event (Figure 10) lasted about 8 hours and 30 minutes on April 24, 2025. The event accumulated 2.54" of rain and fell with an intensity of 0.15 in/hr. There were two large spikes of rain at the peak of the rain fall, which were preceded by the two highest ponding levels for the event. The second highest level of ponding was 18.55 inches and happened around 15:30. A half hour later the rain fell at a high intensity of 0.67 in/hr for 55 minutes. The highest ponding level was 20.8 inches and occurred at the very end of the first spike of rain. There was another large spike of rain right when the ponding hit its peak, but the ponding decreased throughout the rest of the event despite the spike. This delay in ponding maximums and rainfall spikes could be attributed to the differing locations of the rain gauge and the pressure transducer. After the highest ponding level occurred, it took 4 hours and 15 minutes to return to baseline levels of approximately -0.1 inches.

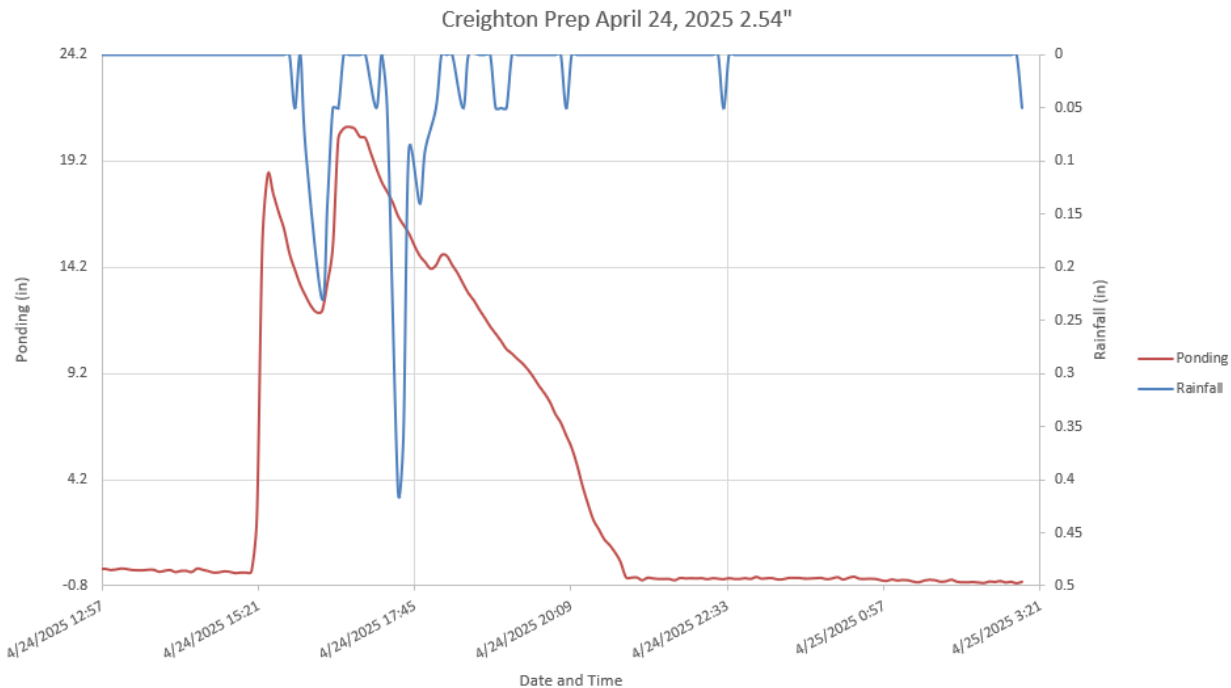


Figure 10: Creighton Prep Event 1

Event 2

This event (Figure 11) on June 3, 2025 lasted 17 hours and the rain fell at an intensity of 0.07 in/hr. There was a large spike of rain that occurred at the very beginning of the rain event, which was also when the maximum ponding levels were present. After this, there was consistent light rain for the rest of the event. The maximum ponding level was 22.79 inches, but dropped well below the baseline level within 10 hours and 35 minutes. It took 57 hours for the ponding to return to baseline levels of approximately 7.32 inches.

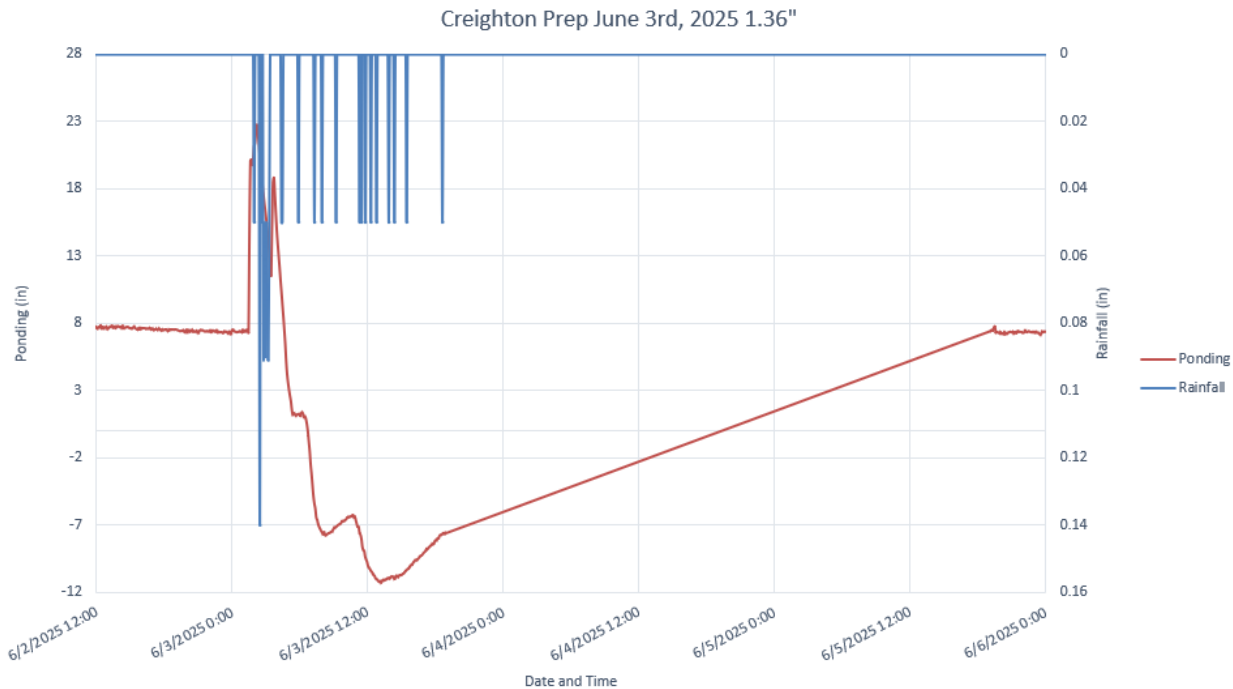


Figure 11: Creighton Prep Event 2

Water Quality Assessment

Water quality samples were collected on June 3, 2025 from the inflow and outflow of the Creighton Prep bioretention system. Three inflow grabs were collected from the manhole where the parking lots are connected to the bioretention system and three samples were collected from where the bioretention system drains into the city of Omaha’s sewer system. A blind duplicate was grabbed for validation of lab and field sampling techniques, the duplicate sample was taken of the second inflow sample. The rain event that was samples started at 01:51 and lasted until 02:30. During this time a total of 1.36” of rainfall was measured at the Cole Creek rain gauge, NRD ID 06610760.

Water quality samples were delivered to Midwest Laboratories in an iced cooler on June 3, 2025, the samples were held in the Environmental Quality Control Laboratories refrigerator overnight until they could be delivered to Midwest Labs for analysis. Water quality samples were tested for Total Kjeldahl Nitrogen (TKN), Nitrate/Nitrite Nitrogen (NO₃/NO₂-N), Phosphorous (P), Total Solids (TS), and Total Suspended Solids (TSS), and *E. coli* analyses. Tables 6 and 7 summarize the results of the water quality testing at the inflow and outflow points.

Lab ID:	1619345-01	1619345-02	1619345-03	Reporting Limit mg/L
Sample Time:	01:51	02:06	02:21	
TKN (mg/L)	5.6	2.86	2.80	0.5
NO2/NO3-N(mg/L)	1.80	1.08	1.16	0.2
P(mg/L)	0.71	0.19	0.17	0.05
TS (mg/L)	480	130	98	10
TSS(mg/L)	480	28	18	4
E. Coli (CFU/100mL)	104.6	88.4	167	1

Tables 6: Creighton Prep Curb Inflow Water Quality Result

Lab ID:	1619345-04	1619345-05	1619345-06	1619345-07	Reporting Limit mg/L
Sample Time:	02:00	02:15	02:30	Duplicate	
TKN (mg/L)	4.43	2.25	2.51	2.84	0.5
NO2/NO3-N(mg/L)	2.42	1.48	1.28	1.11	0.2
P(mg/L)	0.68	0.24	0.29	0.19	0.05
TS (mg/L)	590	168	134	162	10
TSS(mg/L)	350	46	31	28	4
E. Coli (CFU/100mL)	689.3	275.5	547.5	81.6	1

Tables 7: Creighton Prep Outflow Water Quality Result

The concentrations decreased for most sample analysis for both inflow and outflows. A few of the concentrations increased slightly in the third sampling, but not an extreme amount. When looking at all the analytes tested, the effluent of the basin shows a decrease in some of the analytes, but an increase in others. The Nitrate/Nitrite Nitrogen number was greater in the water leaving the basin, as well as, Phosphorus, Total Solids and Total Suspended Solids. This could be due to several environmental factors and or conditions of the drainage system that is within the basin.

The E.coli leaving the basin is significantly higher than the incoming flow, this could be due to several environmental factors or wildlife using the basin as a refuge. Additional training will be given to staff to ensure a sample collection or analysis error does not occur.

Adams Park

Water level data was used to assess the Adams Park site in 2025. Water level data was collected from three Pressure Transducers (PT 1,2 & 3) installed on site: PT-1 is located upstream of the outlet structure, PT-2 is positioned in a micro pool on the west side of the wetland area, and PT-3 is upstream of the culvert beneath the future park road, as shown in Figure 12. PT-3 is located at the bottom of the channel and encounters flow first. The ponding that occurs in the micro pool where PT-2 is located is largely dependent on flow from the main channel overflowing a berm at roughly 1074.75 feet. PT-1 is installed at a lower elevation to record data even when water elevation is low. When the water surface elevation is above 1076.50 feet, drawdown is controlled by the slotted weir at the outlet structure. After the water surface elevation drops below 1076.50 feet, drawdown is controlled by an 8-inch orifice with an invert elevation of 1074.00 feet. Flow monitoring equipment was not installed in 2025.

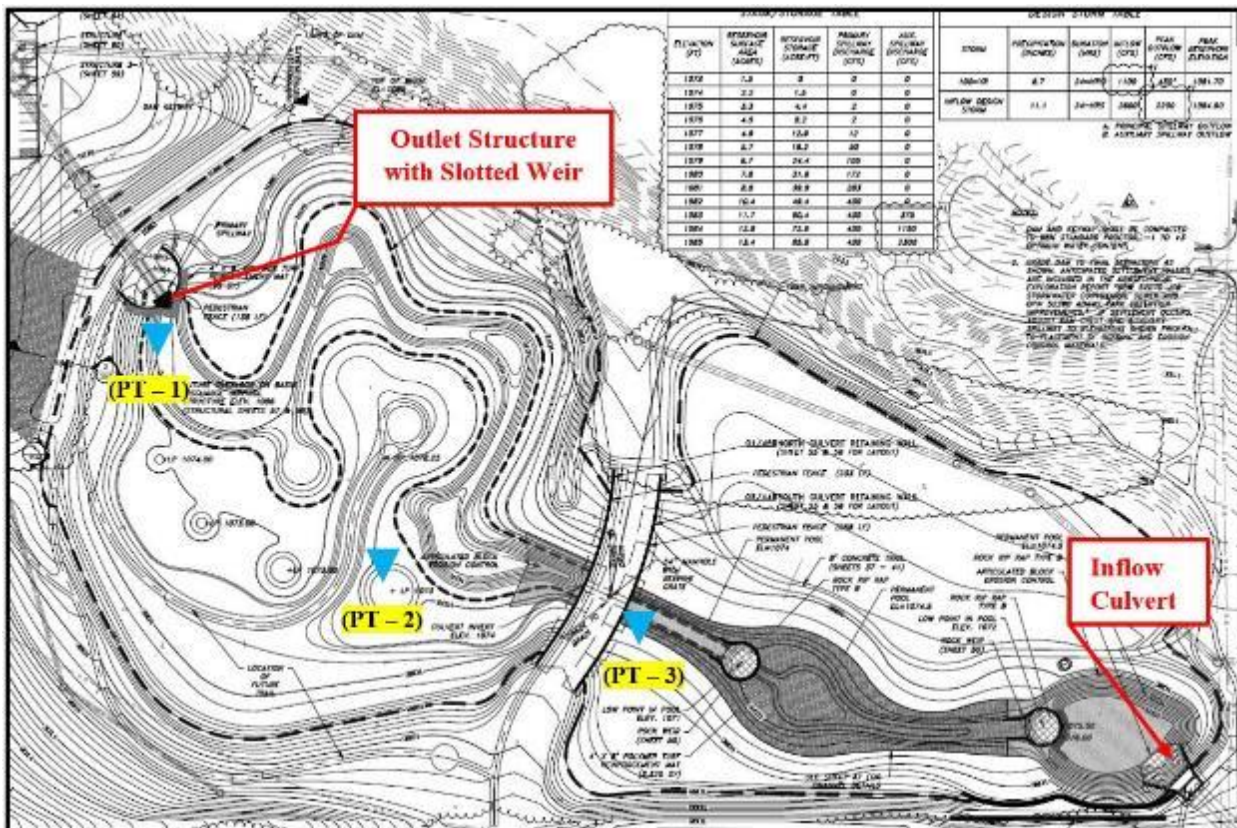


Figure 12: Inflow, outflow and pressure transducer locations at Adams Park

Event 1

Local rain data was gathered from the Papio Missouri NRD Rain Gauge at City Maintenance Shop (ID: 411701095570601) for rain event 1 on April, 24, 2025. The Local rain gauge collected a total of 2.49” (Figure 13) at Adams Park during rain event 1. Rain fell at an average intensity of 0.11 in/hr. Notably, there was a significant spike of rain accumulating 2.05” between 15:55 and 18:30. Light rainfall occurred a few hours

before and after this spike. Maximum ponding happened at all three sites within an hour and a half after the beginning of the event. Max ponding was for this event was: PT-1 55.536 inches, PT-2 43.644 inches and PT-3 51.066 inches at 17:10 – 17:15. Adams Park 2 and 3 rose sharply 10 minutes before the onset of the spike of rain. After 56 hours all three sites had dewatered to baseline ponding levels. Adams Park 1 and 3 returned to their baseline levels right before the spike, but Adams Park 2 held a consistent ponding level that was higher than its initial ponding level.

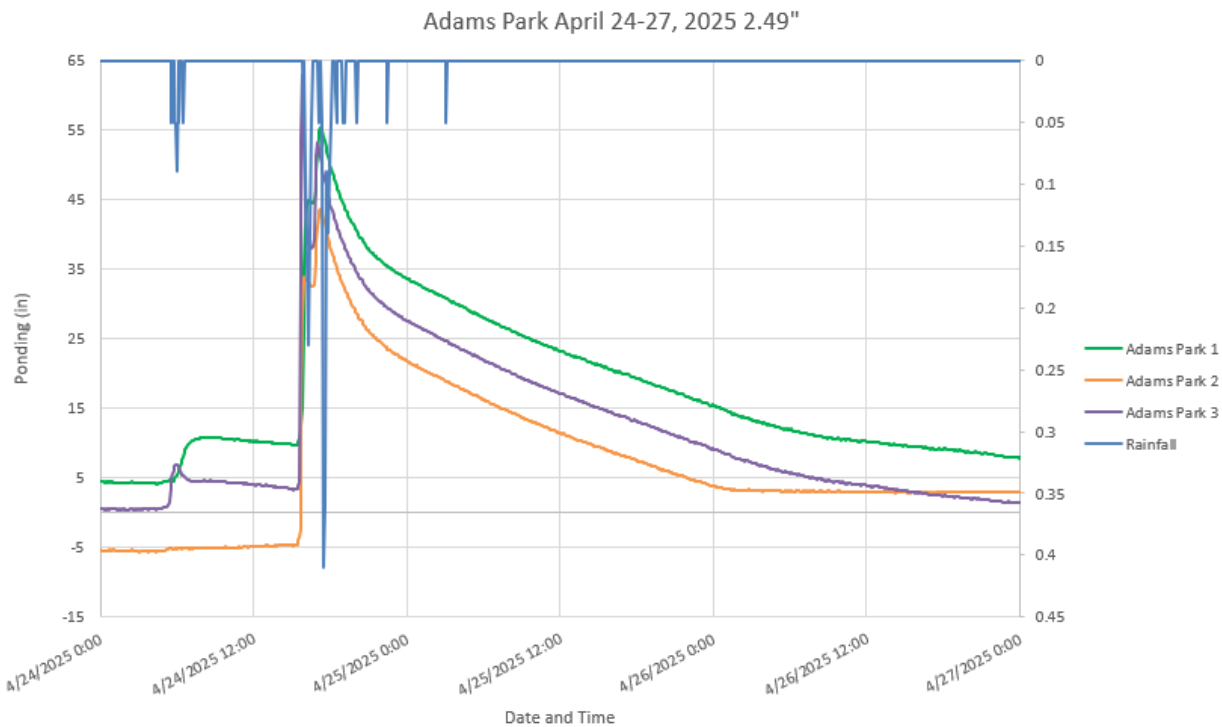


Figure 13: Adams Park Event A

Event 2

Local rain data was gathered from the Papio Missouri NRD Rain Gauge at City Maintenance Shop (ID: 411701095570601) for rain event 2, June 3, 2025. The local rain gauge recorded a total of 1.36 inches of rain (Figure 14) at Adams Park during rain event 2. Over the 16 hours and 20 minutes of the event, the rain fell at an intensity of 0.08 in/hr. There was a light rain steadily throughout the day, with a spike of about 0.16 inches of rain between 2:30 and 3:15. Adams Park 1 did not change its ponding levels all during the rain event time frame. Adams Park 2 and 3, however, changed ponding levels during the rain spike. The maximum ponding height for Adams Park 3 occurred shortly after the spike of rainfall hit around 2:30 and was at a height of 26.076 inches. The ponding in Adams Park 2 decreased to a low of -5.58 inches about 9 hours after the rain spike. At 10 hours after the rain spike, both Adams Park 2 and 3 hit the same consistent ponding level of approximately 6.9 inches. This level was lower than both of their baselines.

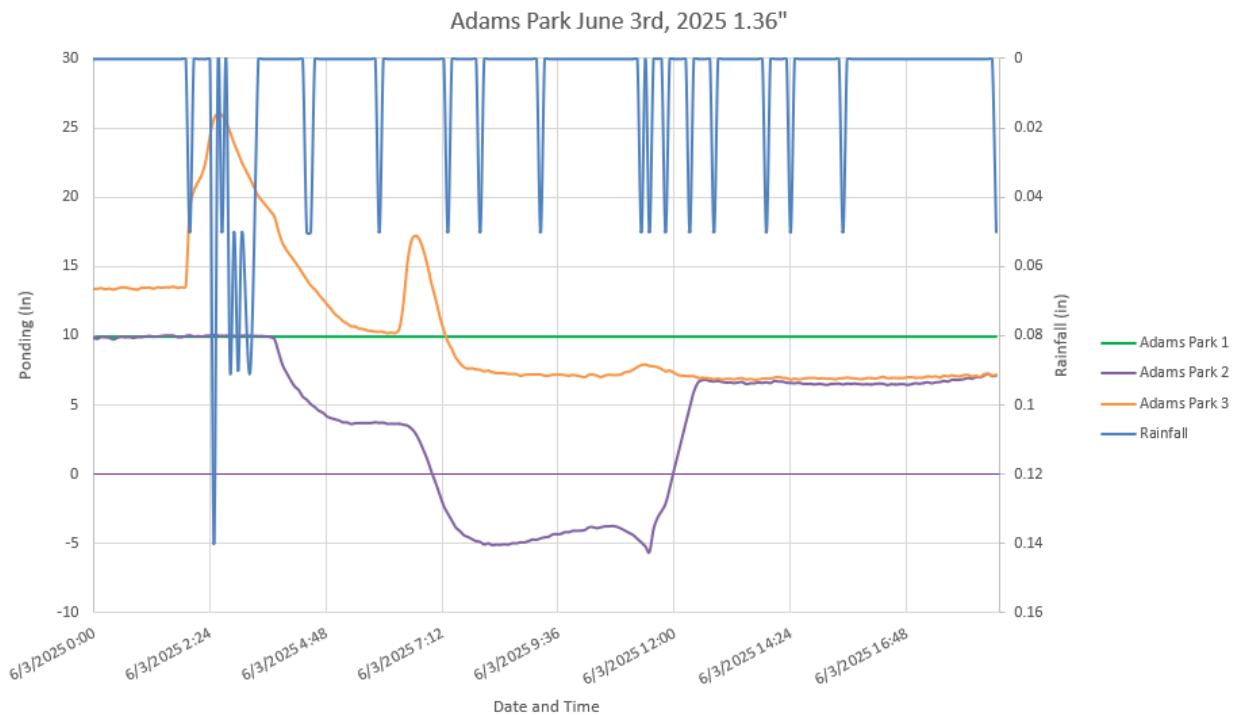


Figure 14: Adams Park Rain Event 2

Albright Park

Rainfall was obtained from the Papio-Missouri River NRD rain gauge, (ID# 411232095584201) located at Hitchcock Park. One pressure transducer was installed in the AgriDrain outlet control structure (Figure 15), on the upstream side of the inline weir. Installing the pressure transducer at this location allows for observation of the drawdown rate within the bioretention system due to evaporation (in the case of ponded water), infiltration, and evapotranspiration. The pressure transducer was installed at the bottom of the AgriDrain structure, approximately 72 inches below the structure rim elevation, as depicted in Figure 15. The top of the inline weir is approximately 62 inches above the bottom of the AgriDrain structure. Ponding occurs when the water depth reaches approximately 36 inches above the sensor level. Based on the construction plans, there is approximately 26 inches of ponding available until the hydraulic grade line of the ponded water exceeds the weir elevation, when water from the bioretention system would discharge to the downstream system. Ponded water that overtopped the AgriDrain rim elevation would enter control structure through the bar grate lid and could bypass the inline weir, discharging directly to the outlet pipe.

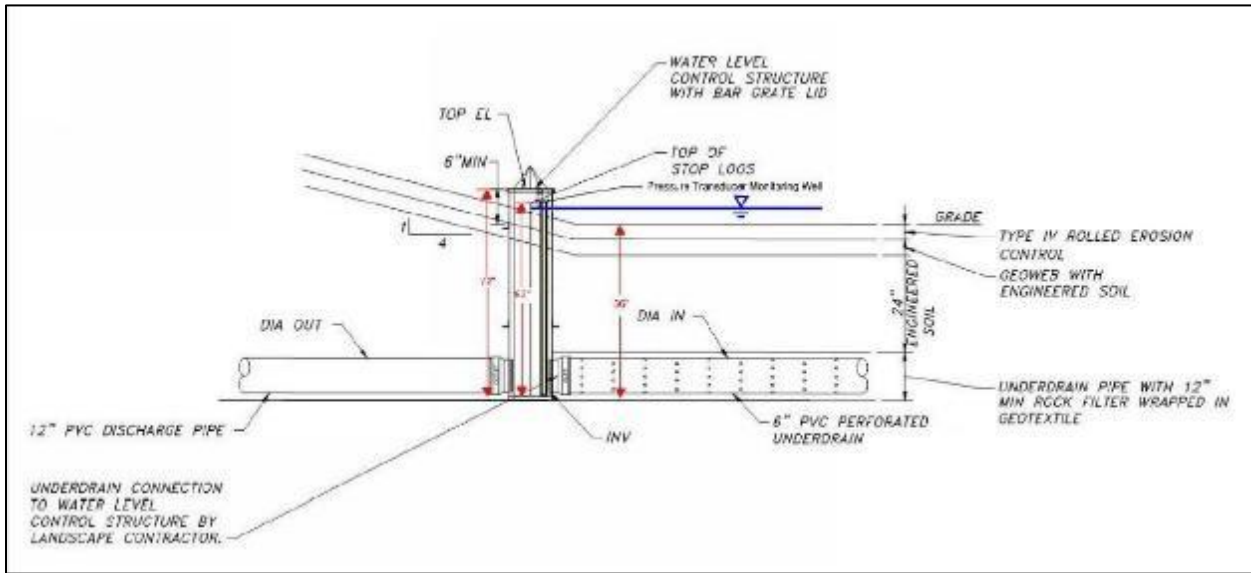


Figure 15: Albright Park Agri Drain Structure

Event 1

Rain event 1 (Figure 16) consisted of two periods of rain over 15 hours on April 24, 2025. The first period of rain fell at an intensity of 0.28 in/hr and there was no correlated increase in ponding depth in either the bioretention or AgriDrain areas. The second spike of rain hit 10 hours later and fell with an intensity of 0.34 in/hr over a 3 hour and 25 minute time span. The maximum ponding depths for the AgriDrain and Bioretention occurred at about the same time, but were vastly different in levels. The AgriDrain achieved a maximum of 46.764 inches in ponding depth, but the bioretention only reached 3.804 inches in depth. The Bioretention’s drawdown took about 2 and a half hours from peak ponding, but returned to a slightly lower baseline than the initial readings. The AgriDrain took 8 and a half hours to reach baseline again, though it was slightly elevated from the initial readings.

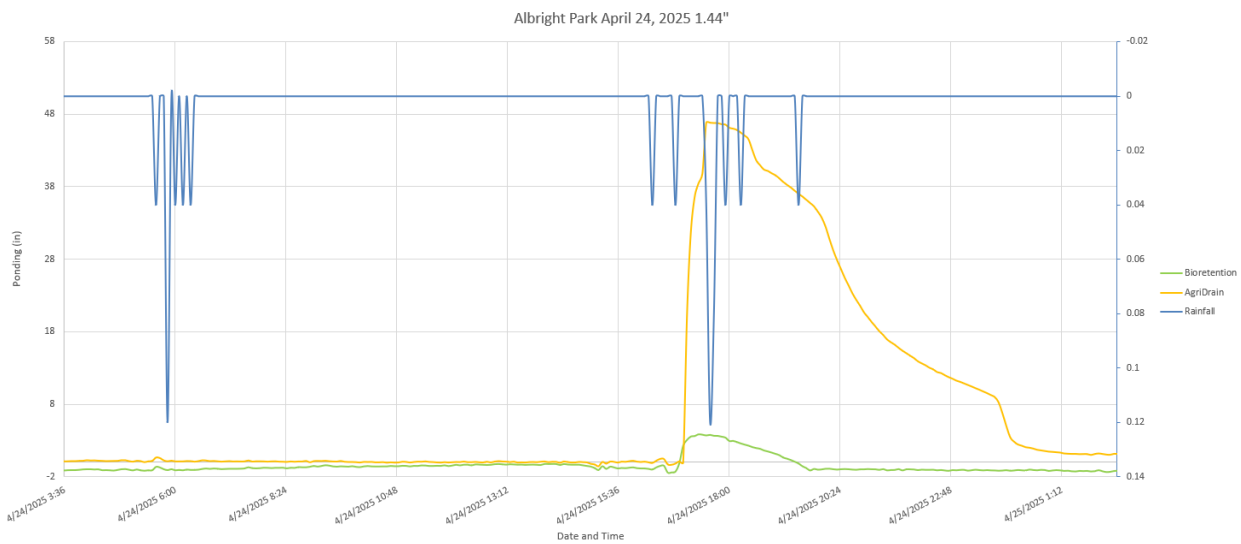


Figure 16: Albright Park Event 1

Rain event 2 (Figure 17) had light rain falling consistently throughout the day, amounting to 0.88". There were two periods of more intense rain that also simultaneously correlated with higher amounts of ponding. The rain fell with an intensity of 0.05 in/hr over a 17 hour time span. The AgriDrain and the Bioretention both peaked at the same times again for this storm. The AgriDrain peaked at 40.968 inches and the ponding levels almost returned to initial baseline levels within 2 and a half hours. However, a more intense period of rain happened shortly after, causing the ponding levels for the AgriDrain to increase to 34.11 inches. After this it took about 10 hours for the ponding levels to reach a consistent level again, though that level was 10.2 inches lower than the original baseline. The Bioretention ponding levels peaked first at 9.5 inches when the first rain spike hit, and again at 6.97 inches when the second rain spike hit. It took about 12 hours for the Bioretention ponding to return to a baseline level, though it was lower than initial readings. Both the AgriDrain and Bioretention ponding levels started and ended at the same ponding depth.

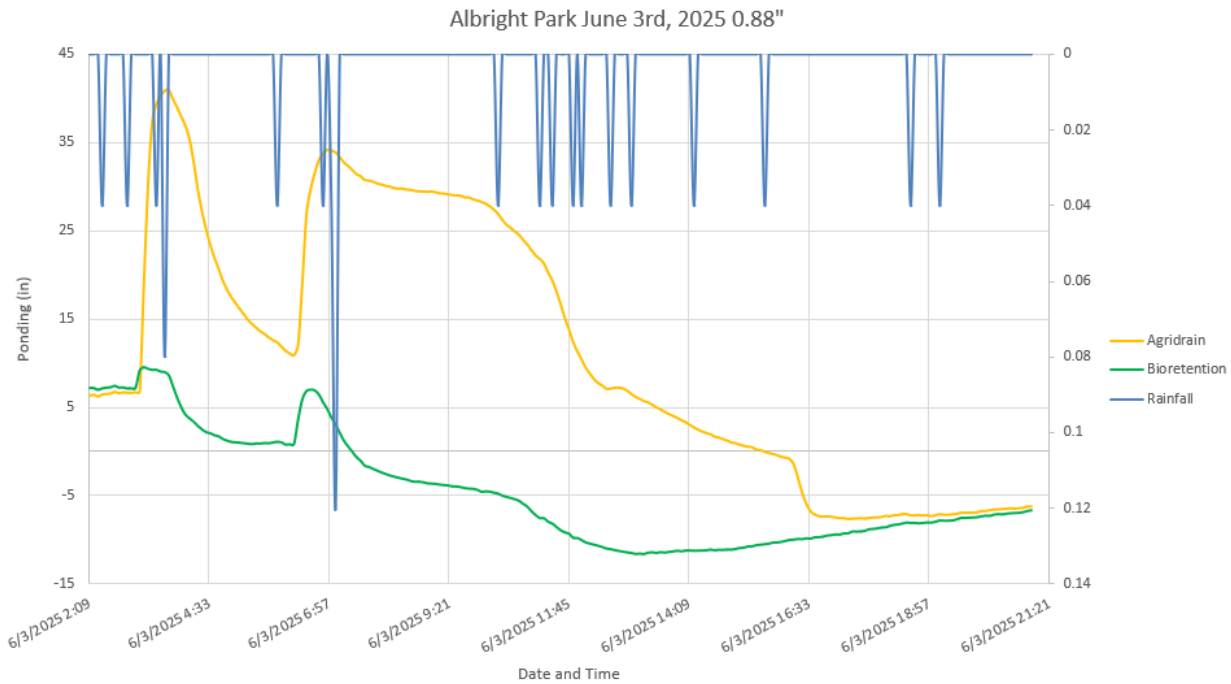


Figure 17: Albright Park Event 2

Sewer Maintenance

Water Quality Assessment

Water quality samples were collected on July 16, 2025 at the inflow and outflow locations as depicted in Figure 16. Three inflow grab samples were collected from the curb cut that discharges to the bioswale and conveys flow to the bioretention system and three outflow samples were collected from the bioretention underdrain monitoring point. A blind duplicate was grabbed for validation of lab and field sampling techniques, the duplicate sample was collected with the second sample of the out effluent.

Local rain data was collected from the Papio-Missouri River Natural Resources District Rain Gauge located at Hitchcock Park (ID: 411232095584201). There is a rain gauge located at the Sewer Maintenance building, however it was unable to collect data. The Hitchcock Park rain gauge is located in South Omaha along with Sewer Maintenance, so it is being used to supplement the rainfall data. Hitchcock Park is located east of Sewer Maintenance however, so the rain hit Hitchcock Park's rain gauge after the storm would have hit the Sewer Maintenance rain gauge. The sampled rain event produced 0.12". Rain started around 02:05 and the first sample was taken at 00:33. This was a small rain event that continued lightly for a few hours. No more rainfall followed later in the day.

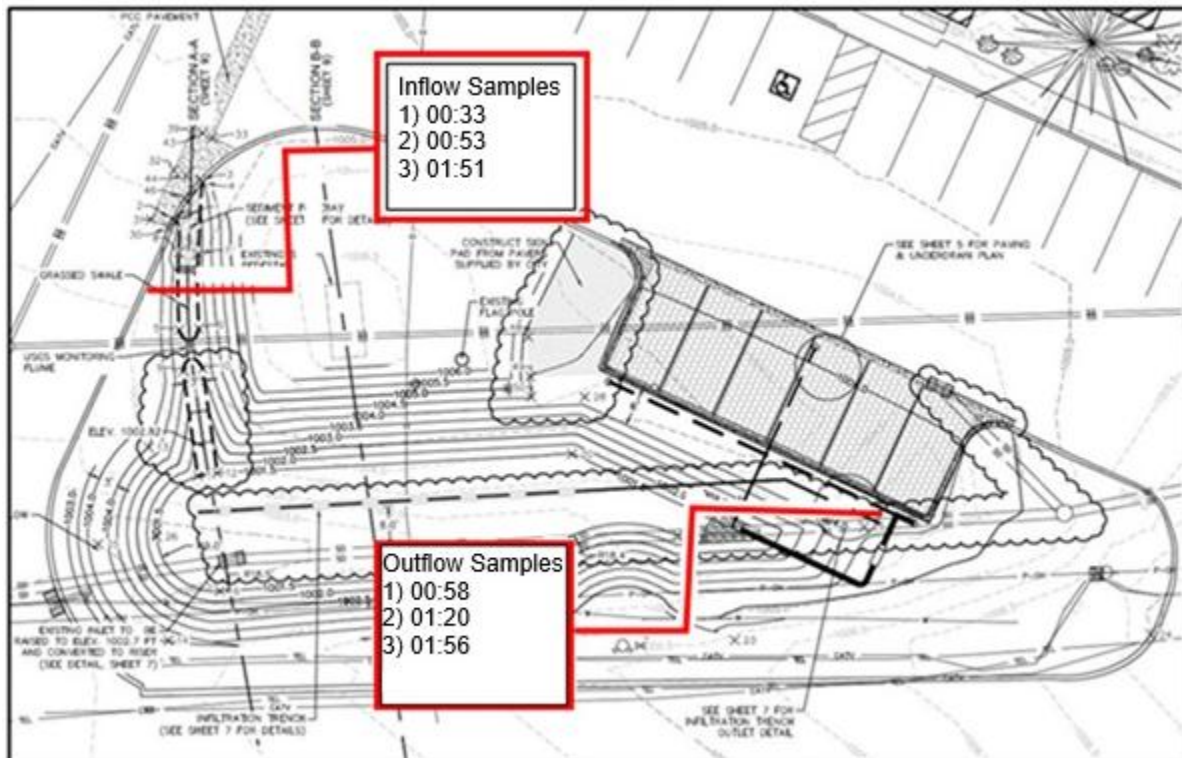


Figure 16: Sewer Maintenance water quality sampling locations

Water quality samples were delivered to Midwest Laboratories in an iced cooler on July 16, 2025. Water quality samples were tested for Total Kjeldahl Nitrogen (TKN), Nitrate/Nitrite Nitrogen (NO3/NO2-N), Phosphorous (P), Total Solids (TS), and Total Suspended Solids (TSS), and E. coli analyses. Tables 8 and 9 summarize the results of the water quality testing at the inflow and outflow points.

Lab ID:	1624469-01	1624469-02	1624469-03	Reporting Limit mg/L
Sample Time:	00:33	00:53	01:51	
TKN (mg/L)	1.45	<	<	0.5
NO2/NO3-N(mg/L)	1.26	0.32	0.48	0.2
P(mg/L)	0.23	<	<	0.05
TS (mg/L)	382	95	48	10
TSS(mg/L)	184	95	6	4
E. Coli (CFU/100mL)	6020	200	630	1

Tables 8: Sewer Maintenance Curb Inflow Water Quality Result

Lab ID:	1624469-07	1624469-08	1624469-09	1624469-10	Reporting Limit mg/L
Sample Time:	00:58	01:20	01:56	Duplicate	
TKN (mg/L)	<	<	<	<	0.5
NO2/NO3-N(mg/L)	0.54	0.43	0.61	0.47	0.2
P(mg/L)	0.11	0.08	0.07	0.08	0.05
TS (mg/L)	155	122	192	100	10
TSS(mg/L)	<	<	6	8	4
E. Coli (CFU/100mL)	79150	19180	24300	111990	1

Table 9: Sewer Maintenance Outflow Water Quality Results

The concentrations decreased with the second inflow sample, but the Nitrate/Nitrite number was greater in the third sample of the inflow. Total Kjeldahl Nitrogen level increased and the phosphorus amounts went down to an undetectable level for their second and third samples.

The concentrations of the outflow samples all became higher in the third sample in comparison to the second sample, except for phosphorus. All the samples had undetectable amounts of Total Kjeldahl Nitrogen, and the first two samples had undetectable amounts of Total Suspended Solids.

When looking at all the analytes tested, the effluent of the basin shows a decrease in some of the analytes, but an increase in others. The Nitrate/Nitrite Nitrogen number were greater in the water leaving the basin, as well as the Total solids. This could be due to several environmental factors and or conditions of the drainage system that is within the basin. The other analytes, Total Kjeldahl Nitrogen, Phosphorous, and Total Suspended Solids all decreased in strength.

In terms of this analysis, the bioretention system seems to be most efficient at decreasing TKN, P, TSS. E.coli increased substantially from the inflow to the outflow. This could be due to environmental factors of more material being flushed or broken loose from surfaces and introduced into the inflow into the system. Additional training will be given to staff to ensure a sample collection or analysis error did not occur.

USGS Water Balance Assessment

United State Geologic Survey (USGS) monitoring equipment was in-place at the Sewer Maintenance Facility in 2025 to assess the water balance of the bioretention system, see their summary report in this attachment for more details. The 2025 season was the fifth full monitoring season incorporating the new monitoring equipment and the completed efforts to improve the infiltration into the underdrain. Monitoring will continue with USGS as well as water quality monitoring in 2026.

2025 Green Infrastructure Monitoring at the Omaha Sewer Maintenance
Facility
Provided by: USGS

Monitoring Summary of the 2025 season

Project Title: Green Infrastructure Monitoring at the Omaha Sewer Maintenance Facility

Monitoring Objectives:

- To characterize the water balance components of a green infrastructure project during storm events.
- To demonstrate green infrastructure performance in the soils and climate of Omaha, Nebraska for comparison to other sites nationwide.

Monitoring Approach: The project site was selected through consultation with the City of Omaha in anticipation of the design and construction of a green infrastructure project at their Sewer Maintenance Facility near 69th and Q Streets. The project included permeable pavers in sequence with a bioretention cell, and monitoring equipment was incorporated into the design. The project was designed in 2013, constructed in 2014, and non-winter monitoring occurred from 2015-25.

The water balance was measured in the bioretention cell in the following manner: inflow into the bioretention cell was measured by a cutthroat flume at one entrance to the cell and by a Palmer Bowlus flume to capture the flow entering the cell through the permeable pavers. Flow out of the cell through an underdrain was measured by a Palmer Bowlus flume installed on the underdrain pipe. Due to construction of the underdrain pipe at a slope greater than that specified in the design, the data from this underdrain flume was often compromised by critical velocities. More recently, this flume was also impacted by leakage into the monitoring chamber. In 2020 the underdrain flume was removed and replaced with an ultrasonic flow sensor (and flow control structure to maintain pipe-full conditions). Overflow leaving the cell through a standpipe during high-volume events was estimated by treating the standpipe opening as a weir and measuring the depth of water above the standpipe. Potential evapotranspiration was measured by a Campbell Scientific ET107 system, and rainfall was measured using a tipping bucket mechanism. Infiltration was estimated as the residual of that water balance.

In 2021 it was determined that flow from the permeable pavers was bypassing the inflow flume and flowing through alternative pathways into the underdrain line. This was confirmed with some flow testing in 2022. As a result, this inflow path has been included when calculating the water balance beginning with 2020 data. To estimate this new pathway, inflow from the permeable pavers was calculated using a runoff coefficient method that calculates the runoff into the paver storage basin as a product of the precipitation total, the contributing drainage area, and a coefficient that represents the percent of precipitation that becomes runoff. The runoff volume into the paver storage basin was calculated using a runoff coefficient of 0.8 and an initial abstraction of 0.09 inches. All runoff entering the permeable paver storage basin was assumed to enter the bioretention cell and was taken as the second inflow component of the water balance.

Preliminary Results:

Monitoring at the site characterized the water balance components of 394 metered stormwater events from 2015-25, including 55 events in 2025. These monitoring data are published in the [USGS National Water](#)

[Information System under station number 411219096010601](#). On average, during metered events, the bioretention cell redirected approximately 44 percent of the stormwater volume away from the storm sewer through infiltration and evaporative processes in 2015-2019. This and other metrics could be considered locally when trying to identify ways to improve performance in other green infrastructure projects. Regionally, those metrics could be put in the context of other cities to evaluate how different soils and climatic conditions may influence the design and performance of otherwise similar green infrastructure projects.

The 2025 monitoring season had many precipitation events, with about 21 inches of precipitation in 63 events during the 7 months of monitoring, and 55 of the events were monitored. The precipitation occurred throughout the monitoring season, primarily in frequent but small events.

Six of the eight missed events of the season were in the first few weeks because of equipment problems at the beginning of the year, missing about 2.8 inches of precipitation. After the problem was corrected, the equipment worked very well for the remainder of the season.

The water balances this year (using calculated inflows from the permeable pavers) showed good agreement with those of previous years. Despite the ongoing monitoring challenge associated with direct seepage into the underdrain from the pave-drain storage basin, the data suggest that the bioretention cell system is still functioning as originally designed by both reducing the volume and delaying the timing of flow leaving the system.

There are now 394 metered events from the 11 years of monitoring at the bioretention cell. These represent a wide range of conditions, from very wet to very dry, and event rainfall totals up to 3.96 inches. Analyses of these data for a potential upcoming report would focus on the performance of the bioretention cell considering flows, changes over time, and other relevant metrics.

Measured stormwater removed from the storm sewer system by the bioretention cell at the Omaha Sewer Maintenance Facility. –

PROVISIONAL DATA

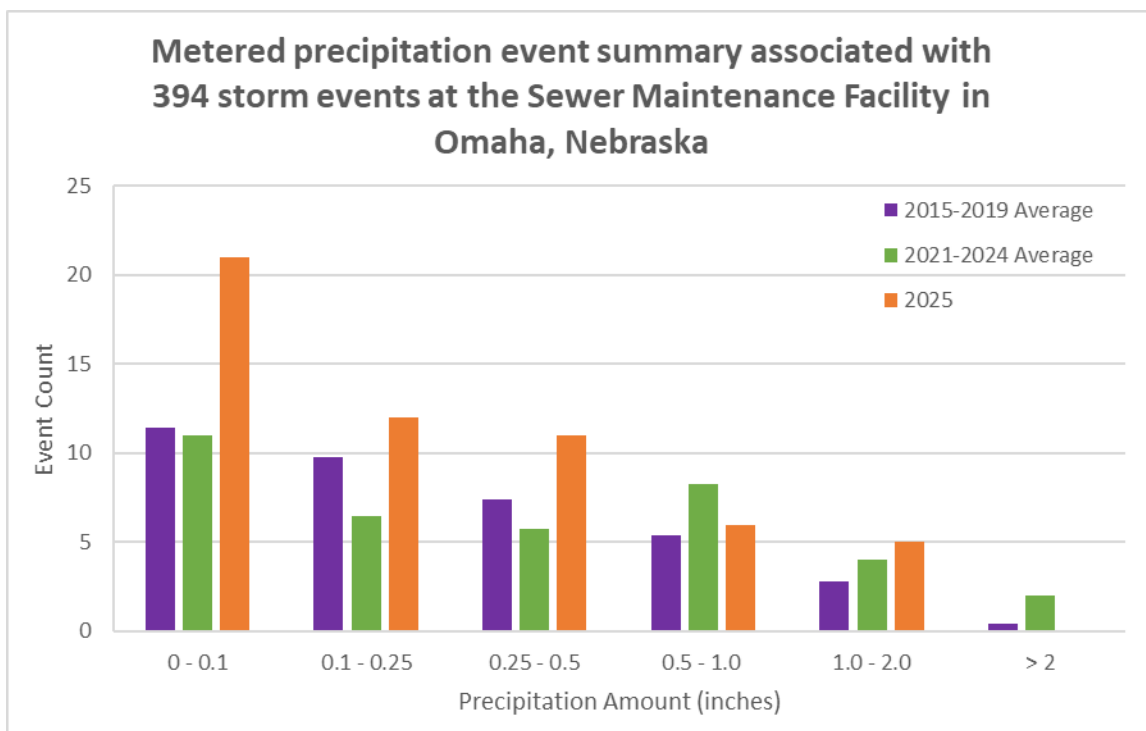
Year	Number of metered events	Number of unmetered events	Metered Inflow volume, cubic ft.	Metered Outflow volume, cubic ft.	Removal, cubic feet	Removal, percentage	Average peak reduction, percent	Maximum peak reduction, percent
2015	38	24	19,063	11,360	7,703	40%	73%	100%
2016	34	28	22,512	17,532	4,980	22%	76%	100%
2017	39	22	19,562	13,335	6,227	32%	89%	100%
2018	55	4	58,154	26,303	31,851	55%	91%	100%
¹ 2019	21	38	1,813	274	1,539	85%	91%	100%
^{2,3} 2020	3	2	772	206	567	73%	-	-
³ 2021	35	6	49,835	47,093	2,742	6%	-	-

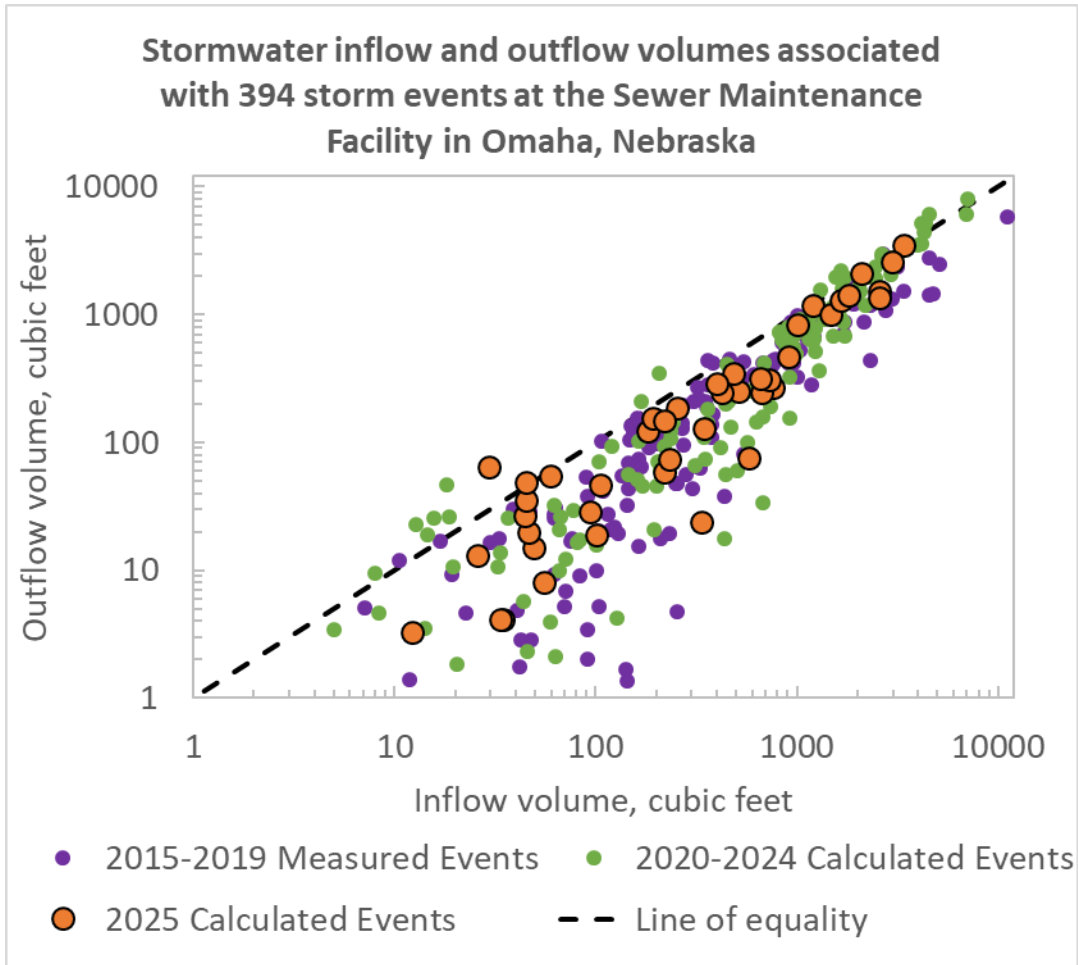
Year	Number of metered events	Number of unmetered events	Metered Inflow volume, cubic ft.	Metered Outflow volume, cubic ft.	Removal, cubic feet	Removal, percentage	Average peak reduction, percent	Maximum peak reduction, percent
³ 2022	37	2	30,240	26,467	3,773	12%	-	-
³ 2023	40	8	30,122	19,101	11,021	37%	-	-
³ 2024	38	25	27,717	19,086	8,631	31%		
³ 2025	55	8	30,363	21,291	9,072	30%		

¹ External leakage into the underdrain flume in 2019 compromised water balance measurements on precipitation events generally greater than 0.3 inches, and so the 2019 metrics represent only small events.

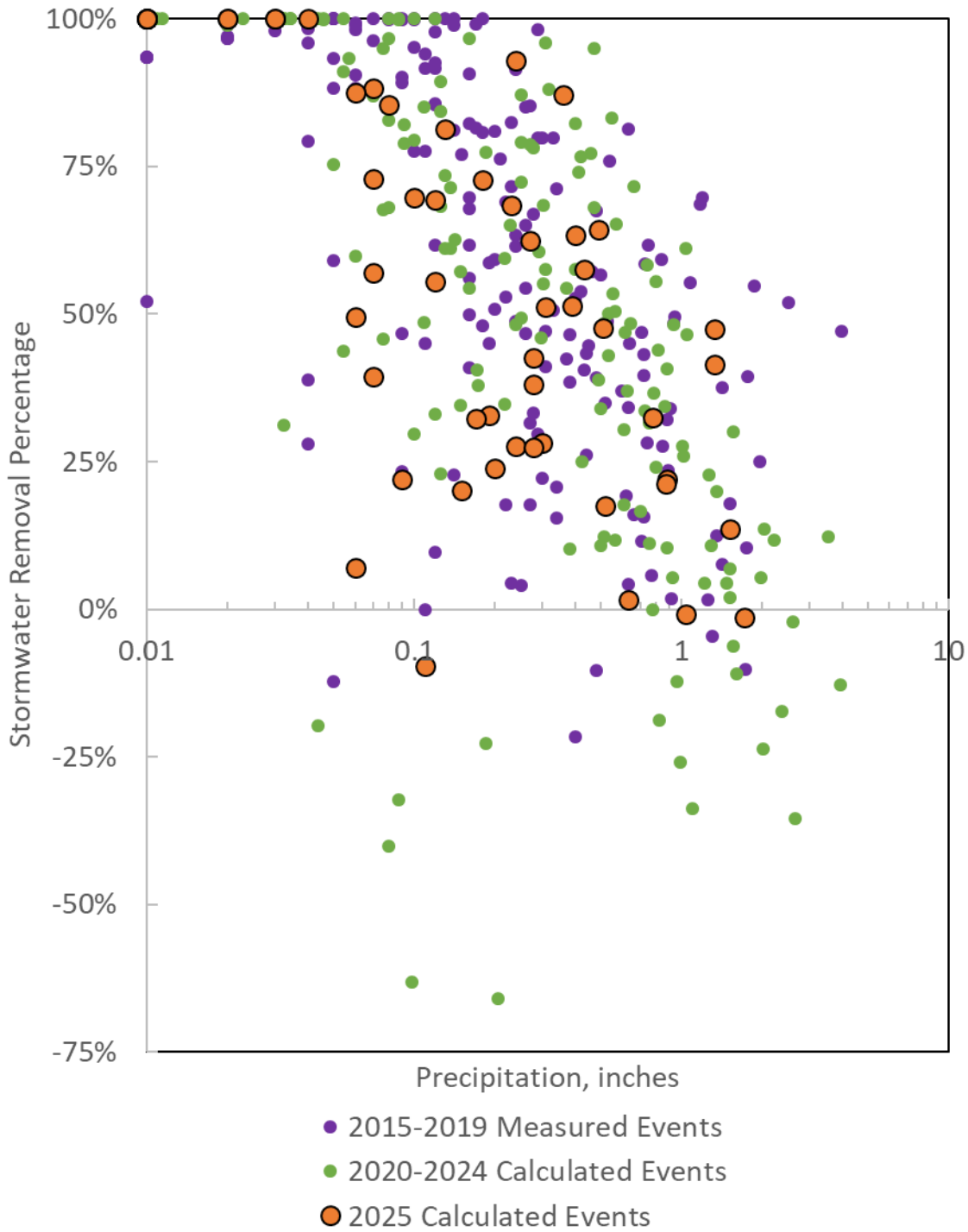
² Monitoring did not begin until August 12, 2020, due to underdrain maintenance.

³ Paver storage basin inflow calculated. Peak flows not calculated.



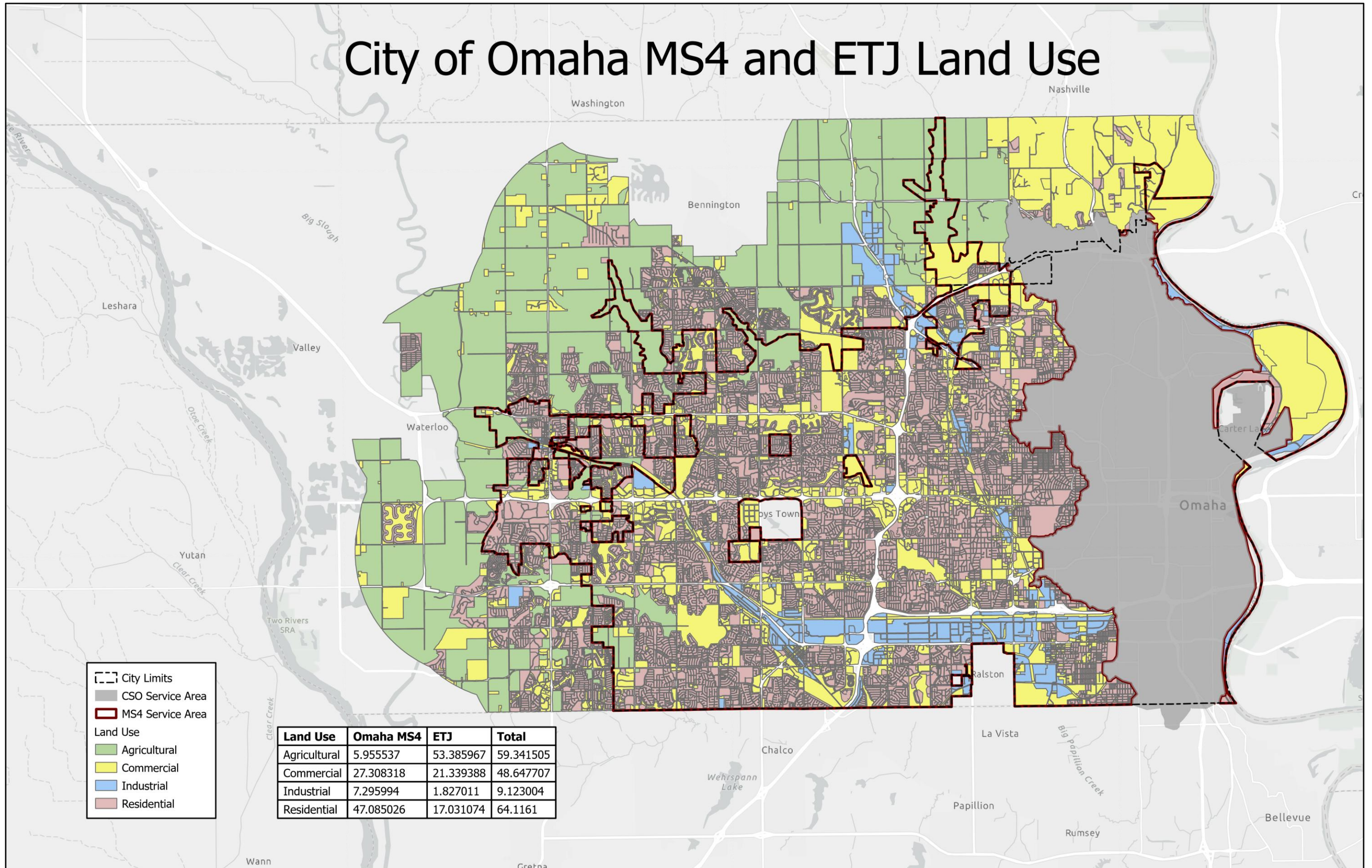


Precipitation amount and stormwater removal efficiency associated with 394 storm events at the Sewer Maintenance Facility in Omaha, Nebraska



ATTACHMENT G

City of Omaha MS4 and ETJ Land Use



City Limits
 CSO Service Area
 MS4 Service Area
Land Use
 Agricultural
 Commercial
 Industrial
 Residential

Land Use	Omaha MS4	ETJ	Total
Agricultural	5.955537	53.385967	59.341505
Commercial	27.308318	21.339388	48.647707
Industrial	7.295994	1.827011	9.123004
Residential	47.085026	17.031074	64.1161